

America's Natural Nuclear Bunkers



Find The Closest One To Your Home

By Tom Griffith



America's Natural Nuclear Bunkers

Find The Closest One To Your Home

By Tom Griffith



Table of Contents

Introduction	9
Alabama	11
Alabama Caves	12
Alabama Mines	15
Alabama Tunnels.....	15
Alaska	17
Alaska Caves.....	18
Alaska Mines	19
Arizona	23
Arizona Caves	24
Arizona Mines	25
Arkansas	26
Arkansas Caves.....	27
Arkansas Mines	27
Arkansas Tunnels	43
California	44
California Caves.....	45
California Mines	46
California Tunnels	47
Colorado.....	51
Colorado Caves	52
Colorado Mines.....	52
Colorado Tunnels	54
Connecticut.....	56
Connecticut Caves.....	57
Connecticut Tunnels	57
Delaware	58
Delaware Caves.....	59
Florida	60

America's Natural Nuclear Bunkers



Florida Caves	61
Florida Tunnels.....	61
Georgia.....	62
Georgia Caves	63
Georgia Mines.....	63
Georgia Tunnels	68
Hawaii	69
Hawaii Caves	70
Hawaii Tunnels.....	70
Idaho	71
Idaho Caves.....	72
Idaho Mines	72
Idaho Tunnels.....	74
Illinois.....	75
Illinois Caves.....	76
Illinois Mines	76
Illinois Tunnels	77
Indiana	78
Indiana Caverns.....	79
Indiana Mines.....	80
Indiana Tunnels.....	80
Iowa.....	82
Iowa Caves	83
Iowa Mines.....	83
Iowa Tunnels	84
Kansas	85
Kansas Mines	86
Kansas Tunnels.....	86
Kentucky.....	87
Kentucky Caves	88
Kentucky Mines.....	89

America's Natural Nuclear Bunkers



Kentucky Tunnels	89
Louisiana	91
Louisiana Caves	92
Louisiana Mines	92
Louisiana Tunnels.....	92
Maine	93
Maine Caves	94
Maine Mines	96
Maine Tunnels.....	96
Maryland	97
Maryland Caves.....	98
Maryland Mines	103
Maryland Tunnels	105
Massachusetts	107
Massachusetts Caves	108
Massachusetts Mines.....	108
Massachusetts Tunnels.....	108
Michigan.....	110
Michigan Caves	111
Michigan Mines.....	111
Michigan Tunnels.....	112
Minnesota	113
Minnesota Caves.....	114
Minnesota Mines	114
Minnesota Tunnels	114
Mississippi.....	116
Mississippi Caves.....	117
Mississippi Mines	117
Missouri	118
Missouri Caves	119
Missouri Tunnels.....	120

America's Natural Nuclear Bunkers



Montana.....	121
Montana Mines.....	122
Montana Tunnels.....	122
Nebraska	127
Nebraska Caves.....	128
Nebraska Mines	128
Nebraska Tunnels.....	128
Nevada	129
Nevada Caves.....	130
Nevada Mines	130
Nevada Tunnels.....	131
New Hampshire.....	133
New Hampshire Caves	134
New Hampshire Mines.....	134
New Jersey	135
New Jersey Mines	136
New Jersey Tunnels.....	136
New Mexico	139
New Mexico Mines	140
New Mexico Tunnels.....	141
New York.....	143
New York Caves.....	144
New York Mines	144
New York Tunnels	145
North Carolina.....	148
North Carolina Caves	149
North Carolina Mines.....	149
North Carolina Tunnels	151
North Dakota.....	152
North Dakota Caves	153
North Dakota Mines.....	153

America's Natural Nuclear Bunkers



North Dakota Tunnels	154
Ohio.....	155
Ohio Caves	156
Ohio Mines.....	157
Ohio Tunnels	157
Oklahoma.....	158
Oklahoma Caves.....	159
Oklahoma Tunnels	159
Oregon	160
Oregon Caves	161
Oregon Mines	161
Oregon Tunnels.....	168
Pennsylvania.....	170
Pennsylvania Caves	171
Pennsylvania Mines	171
Pennsylvania Tunnels.....	172
Rhode Island	179
Rhode Island Caves	180
Rhode Island Mines.....	180
Rhode Island Tunnels.....	181
South Carolina	182
South Carolina Mines.....	183
South Carolina Tunnels	183
South Dakota.....	184
South Dakota Caves	185
South Dakota Mines.....	185
South Dakota Tunnels.....	186
Tennessee	188
Tennessee Caves.....	189
Tennessee Mines	190
Tennessee Tunnels.....	197

America's Natural Nuclear Bunkers



Texas	198
Texas Mines	199
Texas Tunnels.....	199
Utah.....	201
Utah Caves	202
Utah Mines.....	202
Utah Tunnels.....	203
Vermont	204
Vermont Caves.....	205
Vermont Mines	205
Vermont Tunnels.....	206
Virginia	207
Virginia Caves.....	208
Virginia Mines	208
Virginia Tunnels.....	209
Washington.....	212
Washington Caves.....	213
Washington Mines	213
Washington Tunnels	215
West Virginia.....	217
West Virginia Caves.....	218
West Virginia Mines.....	218
West Virginia Tunnels	219
Wisconsin	221
Wisconsin Caves.....	222
Wisconsin Mines	222
Wisconsin Tunnels	223
Wyoming.....	224
Wyoming Caves.....	225
Wyoming Mines	225
Wyoming Tunnels	228

America's Natural Nuclear Bunkers



What to Do in a Nuclear Attack	229
How to Prepare for a Nuclear Attack.....	229



Introduction

Are You Prepared for a Nuclear Event?

The world stage is heating up, and nuclear powers have begun to sharpen their swords. We all hope that nuclear weapons will never be used, but the number and temperaments of world powers who now have nuclear weapons increases the likelihood that they will be used. Are you ready?

Most of us are not. Many Americans believe that a nuclear attack is not survivable or that they do not have the ability to prepare. They are wrong. This book is written to help you find shelter during a nuclear attack since you need an underground shelter or other heavily sheltered location to wait out the initial radiation fallout.

Start taking notice right now of the many natural underground shelters that are around you every day. Do you take the subway to work? There's an underground shelter. Underground parking lots, the basement in your office building, the tunnel a few miles down the highway... Most states have many underground sites that could become a shelter for you. The important thing is to locate them now, before you need them.

How to Use This Book

This book will be of very little use to you if you simply load it onto your e-reader and ignore it until a nuclear event. It is important that you do the work now to locate the structures nearest you and make a plan for your safety.

Other Structures That May Be Near You

In addition to the caves, mines, and tunnels listed here, think through other shelters that may be near you. If you live in a large city, does your local transit system have an underground subway or light rail system? If so, take note of where the tunnels begin. However, never go into these tunnels



when the system is operational. Also, some universities have extensive underground systems of steam tunnels, and some even have underground walkways connecting the buildings. Be aware of the possibilities near you at home and when you travel.

About Caves

Many caves in this book are show caves and open to the public. However, also listed are caves that are in their natural state. They may be difficult to locate, so find the ones nearest you now, before you need them. They may also be very dangerous. Low oxygen levels, rockfalls, falling into a hole, getting lost, losing your light, or any one of a hundred other things can be deadly in a cave. It is important to be prepared for any conditions you might encounter. Be prepared, and follow these rules when going into a cave:

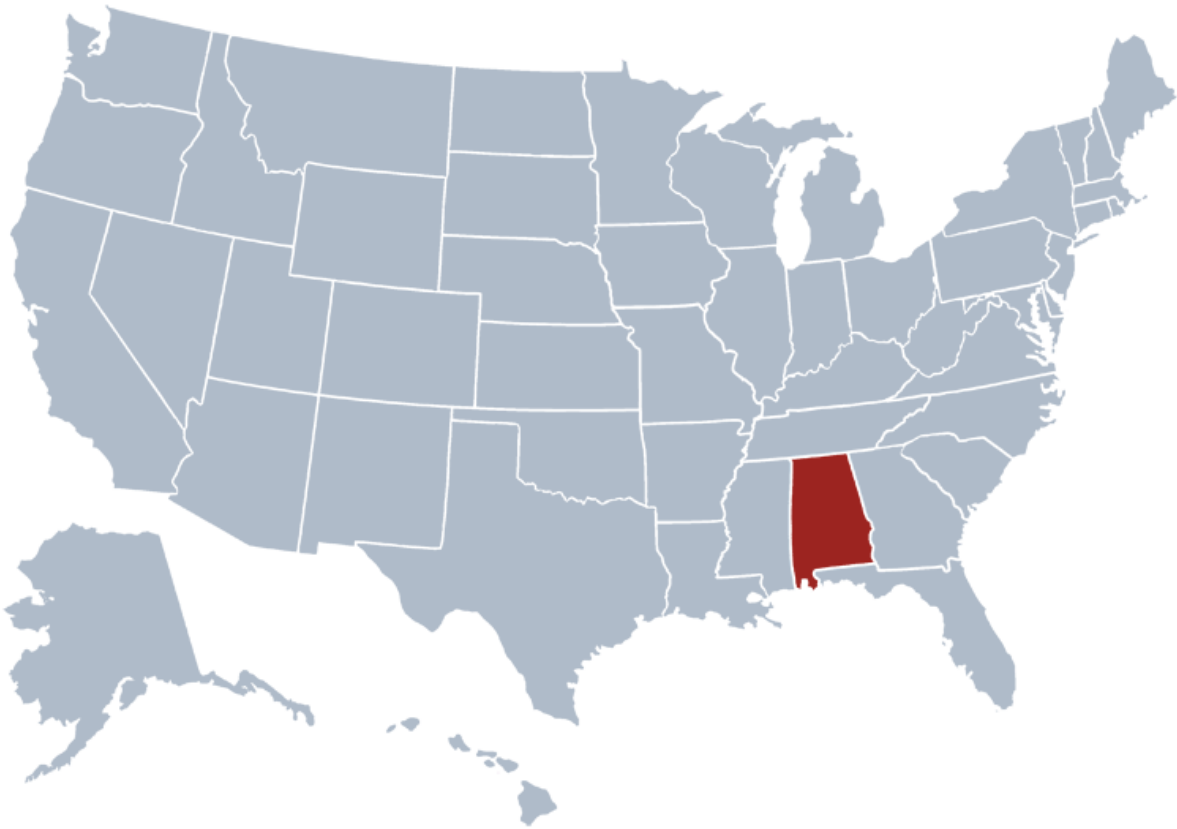
- Always tell someone where you are going.
- Never go in alone – take a friend, or preferably two, with you.
- Take the proper gear.
- Do extensive research on the cave before going in.
- Respect the natural environment and wildlife of the cave.
- Take your trash out with you.

About Mines

The mines listed are both historical and operating mines. Be aware that they may not be safe. There could be all kinds of physical and chemical problems that could make the mine unsafe for you and your family. Do your research.



Alabama





Alabama Caves

Alabama has many caves that can serve as a fall-out shelter in case of a nuclear attack. More than 4,700 caves have been documented in Alabama, with at least four that are more than 135 miles in length. Half of Alabama's caves are located in Madison and Jackson counties. However, many of Alabama's caves are on private property, so be sure to get the property owner's permission. Here are some of the largest and most well-known caves.

Cave	Location	Other Information
Anderson Cave Preserve	Shelby County, AL	5 caves Property Managers: Joel McGuire and Jerry Saulsberry (anderson@scci.org) Access: Permit required
Bangor Cave	Blount County, AL	
Cathedral Caverns State Park	637 Cave Rd Woodville, AL	Covers about 3 acres
DeSoto Caverns	5181 Desoto Caverns Pkwy Childersburg, AL	Also known as "Alabama's Big Cave"
Fern Cave Preserve	Jackson County, AL	80 acres Property Manager: Steve Pitts (fern@scci.org) Access: Permit required
Glove Pit Cave Preserve	Madison County, AL	Property Manager: Jim Hall (glovepit@scci.org) Access: Open

America's Natural Nuclear Bunkers



Horse Skull Cave Preserve	Jackson County, AL	Acreage: 40 acres Property Manager: Andy Zellner (horseskull@scci.org) Access: Open, but advance notice to the adjacent landowner is required
Kenamer Cave Preserve	Jackson County, AL	2 caves Acreage: 227.1 acres Property Manager: Mark Ostrander (kenamer@scci.org) Access: Permit required Contact the property manager for more information.
Limrock Blowing Cave	Jackson County, AL	Acreage: 48.34 acres Property Manager: Tommy Royston (limrock@scci.org) Access: Open
Manitou Cave	Fort Payne, AL	
Ootie's Cave aka Euttie's Cave	A few miles north of Arab, AL	Private property
Rattlesnake Saloon Cave	Tuscumbia, AL	
Rickwood Caverns State Park	370 Rickwood Park Rd Warrior, AL	
Russell Cave National Monument	3729 County Road 98 Bridgeport, AL	Once used as a shelter for prehistoric Indians
Sauta Cave	Scottsboro, AL	
Sequoia Caverns	Valley Head, AL	



<p>Stephens Gap Callahan Cave Preserve</p>	<p>Woodville, AL Jackson County, AL</p>	<p>Acreage: 123 acres, 5 caves Property Managers: Tom Whitehurst, Milton Polsky, and Aaron Polsky (stephensgap@scci.org) Access: Permit required</p>
<p>Steward Spring Cave Preserve</p>	<p>DeKalb County, AL</p>	<p>Acreage: 15 acres Property Managers: Ken Rupil and Lin Guy (stewardspring@scci.org) Access: Cave is gated; advance arrangements must be made with the property managers before visiting.</p>
<p>Three Caves Quarry</p>	<p>911 Kennamer Dr SE Huntsville, AL</p>	
<p>Tumbling Rock Cave Preserve</p>	<p>Jackson County, Alabama Scottsboro, AL</p>	<p>Acreage: 5 acres Property Manager: Tumbling Rock, Inc. (tumblingrock@scci.org) Access: Open on Saturdays and Sundays</p>
<p>Valhalla Cave Preserve</p>	<p>Jackson County, AL</p>	<p>1 major cave and 3 smaller ones Acreage: 145 acres Property Managers: Buddy Lane and Bill Putnam (valhalla@scci.org) Access: SCCi or NSS membership and</p>



		advance notification required
Varnedoe Cave Preserve	Madison County, AL	Property Manager: Julie Schenck Brown (varnedoe@scci.org) Access: Advance notification required
Weaver Cave	Weaver/ Anniston, AL	Closed

Alabama Mines

Mine	Location	Other Information
Carbon Hill	Walker County, AL	Coal mine, underground
Maxine Pratt	Jefferson County, AL	Coal mine, underground
North River #1	Fayette County, AL	Coal mine, possibly closed
Shoal Creek	Jefferson County, AL	Coal mine, underground
Clark	Shelby County, AL	Coal mine, underground
Walter Energy #4 and #7	Tuscaloosa County, AL	Coal mine, underground
Sloss Mines	Jefferson County, AL	33.39816°N 86.93276°W

Alabama Tunnels

Tunnel	Location	Other Information
Bankhead Tunnel	Mobile, AL	
Blount Tunnel	Blount, AL	

America's Natural Nuclear Bunkers



Cooks Springs Tunnel	St. Clair, AL	
Coosa Tunnel	Shelby , AL	
George Wallace Tunnel	Mobile, AL	
Hardwick Tunnel	St. Clair, AL	
Hayden Tunnel	Blount, AL	
Jefferson Tunnel	Jefferson, AL	
Oak Mountain Tunnel	Shelby, AL	
Roper Tunnel	Jefferson, AL	



Alaska





Alaska Caves

Alaska has many complex caves that have not been mapped or even completely explored.

Cave	Location	Other Information
Ai Chi Pit	Glacier Bay	
Blowing in the Wind Cave	Kodiak Island	
Bumper Cave	Calder Mountain	
Cavern Lake Cave	Northern Prince of Wales Island	
Colander Cave	Coronation Island	
Devil's Canopy	North end of Prince of Wales Island	
El Capitan Cave	Tongass National Forest Prince of Wales Island	Entrance is fenced due to fall risk. Part of the cave floods during storms.
Enigma Cave	Dall Island	
Hole 52 Cave	Wrangell Mainland	
Hoonah Area	Chichagof Island	
Kushtaka Cave	Prince of Wales Island	
Lawyers Cave	Wrangell Mainland	
Nautilus Cave	Heceta Island	
On Your Knees Cave	Prince of Wales Island	
Otter Den Cave	Coronation Island	
Puffin Grotto	Noyes Island	Sea cave
Starlight Cave	Prince of Wales Island	
Valley View Shelter	Chichagof Island	
Zina Cave	Prince of Wales Island	



Alaska Mines

Mine	Location	Other Information
Admiralty Mine	Hoonah-Angoon, AK	
Alarm Mine	Prince of Wales-Hyder, AK	
Alaska Dano Mine	Hoonah-Angoon, AK	Latitude: 58.2163887024 Longitude: -134.871948242
Alaska Empire Mine	Hoonah-Angoon, AK	Latitude: 58.1838874817 Longitude: -134.786941528
Alaska-Gastineau Mine	Perseverance, about 4 miles east of Juneau, AK	
Alaska Gold Mountain Mines	Ketchikan Gateway Borough, AK	Latitude: 55.5988883972 Longitude: -131.982772827
AJ Lode Mine	Juneau, AK	
Apex-El Nido Mine	Chichagof Mining District, AK	
Apollo Mine	Aleutians East Borough, AK	Latitude: 55.1913871765 Longitude: -160.56388855
Beatson Mine	Vladez-Cordova (CA) Borough, AK	Latitude: 60.0499992371 Longitude: -147.898895264
Blackstone Mine	Kenai Peninsula Borough, AK	Latitude: 60.6902770996 Longitude: -149.30027771
Buffalo Mine	Matanuska-Susitna Borough, AK	Latitude: 61.7219429016 Longitude: -149.056396484

America's Natural Nuclear Bunkers



Christmas Creek Mine	Haines Borough, AK	Latitude: 59.3972206116 Longitude: -136.345840454
Cleary Hill Mine	Fairbanks North Star Borough, AK	Latitude: 65.0672225952 Longitude: -147.434997559
Colorado Creek Mine	Yukon-Koyukuk, AK	Latitude: 60.6330566406 Longitude: -149.548049927
Conrock North Pit	Matanuska-Susitna Borough, AK	Latitude: 61.5600013733 Longitude: -149.171951294
Cripple Creek Mine	Denali Borough, AK	Latitude: 63.869720459 Longitude: -148.715270996
Donlin Gold Mine	12 miles N of Crooked Creek, AIL	
Erickson Prospect	Valdez-Cordova Borough, AK	Latitude: 61.4061126709 Longitude: -142.249450684
Falls Creek Mine	Kenai Peninsula Borough, AK	Latitude: 60.4291648865 Longitude: -149.277770996
Friday Mine	Juneau Borough, AK	Latitude: 57.9786109924 Longitude: -133.792495728
Green Butte Mine	Valdez-Cordova Borough, AK	Latitude: 61.4897232056 Longitude: -142.768615723

America's Natural Nuclear Bunkers



Golden Hand Apex Mine	Sitka Borough, AK	Latitude: 57.7772216797 Longitude: $\bar{}$ 136.170837402
Greens Creek Mine	Admiralty Island, SE Alaska	Underground zinc, lead, silver, and gold mine; currently operational
Inspiration Mine	Skagway Borough, AK	Latitude: 59.5858345032 Longitude: $\bar{}$ 135.169723511
Kako Mine	Kusilvak Borough, AK	Latitude: 61.9011116028 Longitude: $\bar{}$ 161.442214966
Kensington Gold Mine	45 miles NW of Juneau, AK	Underground gold mine; currently operational
Lost River Mines	Nome Borough, AK	Latitude: 65.4761123657 Longitude: $\bar{}$ 167.158050537
Midas Mine	Valdez-Cordova Borough, AK	Latitude: 61.0127792358 Longitude: $\bar{}$ 146.273605347
Niblack Prospect	SE Prince of Wales Island	
Nixon Fork Mine	McGrath Mining District	Zinc, copper, silver, and gold mine; underground and surface exploration
Oracle Mines	Kenai Peninsula Borough	Latitude: 60.6144447327 Longitude: $\bar{}$ 149.573883057
Pebble Copper Mine	Newhalen, AK	Gold and copper mine
Pogo Mine	85 miles SE of Fairbanks, AK	Underground gold mine; currently operating

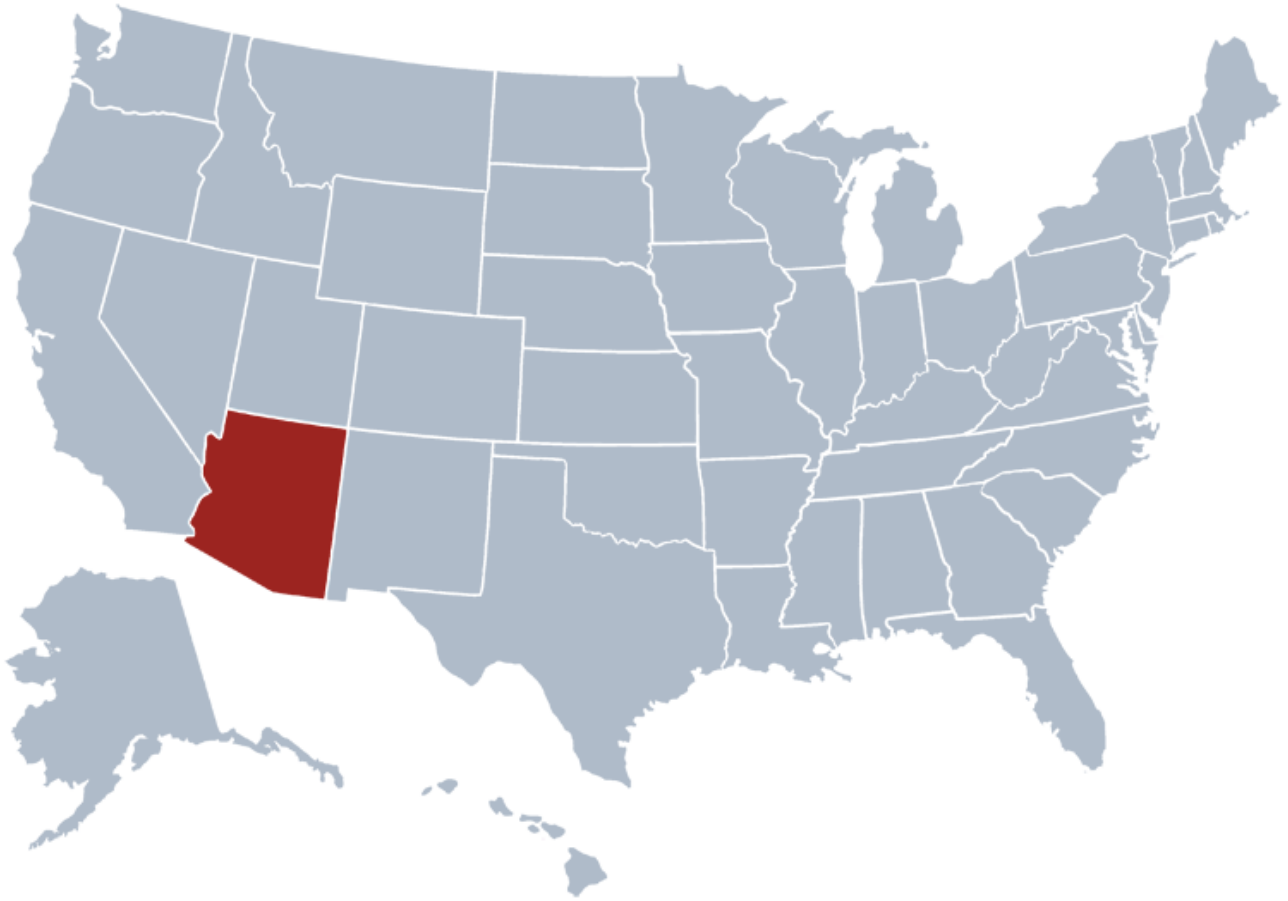
America's Natural Nuclear Bunkers



Porcupine Creek Mine	Near Haines, AK	Many historic gold mines in the district Latitude: 59.4097213745 Longitude: -136.238327026
Robinson-Bowman Mine	Kenai Peninsula Borough, AK	Latitude: 60.8508338928 Longitude: -149.631942749
Stuyahok Mine	Kusilvak Borough, AK	Latitude: 62.0605545044 Longitude: -160.96472168
Taylor Mountains Mines	Dillingham Borough, AK	Latitude: 60.8744430542 Longitude: -157.344161987
Thetis Mine	North Slope Borough, AK	Latitude: 68.888885498 Longitude: -164.840270996
Treadwell Complex	Douglas Island	
Whigg Placer Mine	Juneau Borough, AK	Latitude: 58.0036125183 Longitude: -133.801116943
Williams Mine	Yukon-Koyukuk Borough, AK	Latitude: 63.8347206116 Longitude: -159.221664429



Arizona





Arizona Caves

Cave	Location	Other Information
Cave of the Bells	Coronado National Forest in Sawmill Canyon	Bats
Colossal Cave	16721 E Old Spanish Trl Vail, AZ 85641 22 miles southeast of Tucson	
Coronado Cave	Near Arizona–Mexico border in Cochise County	31°21'4"N 110°15'38"W 31.35111°N 110.26056°W
Forty Caves Canyon	Coconino County, AZ	Latitude: 36.8516647 Longitude: 110.8148613
Grand Canyon Cavern	Near Peach Springs, outside Grand Canyon National Park	Latitude: 43.895396°N Longitude: 121.368917°W
Kartchner Caverns State Park	Benson, AZ	Closed in summer due to bats
Lava River Cave	Near Flagstaff Coconino National Forest	Latitude: 43.895396°N Longitude: 121.368917°W
Peppersauce Cave	Approximately 10 miles south of Oracle, AZ	Approximately 10 miles of mapped passages; open to the public

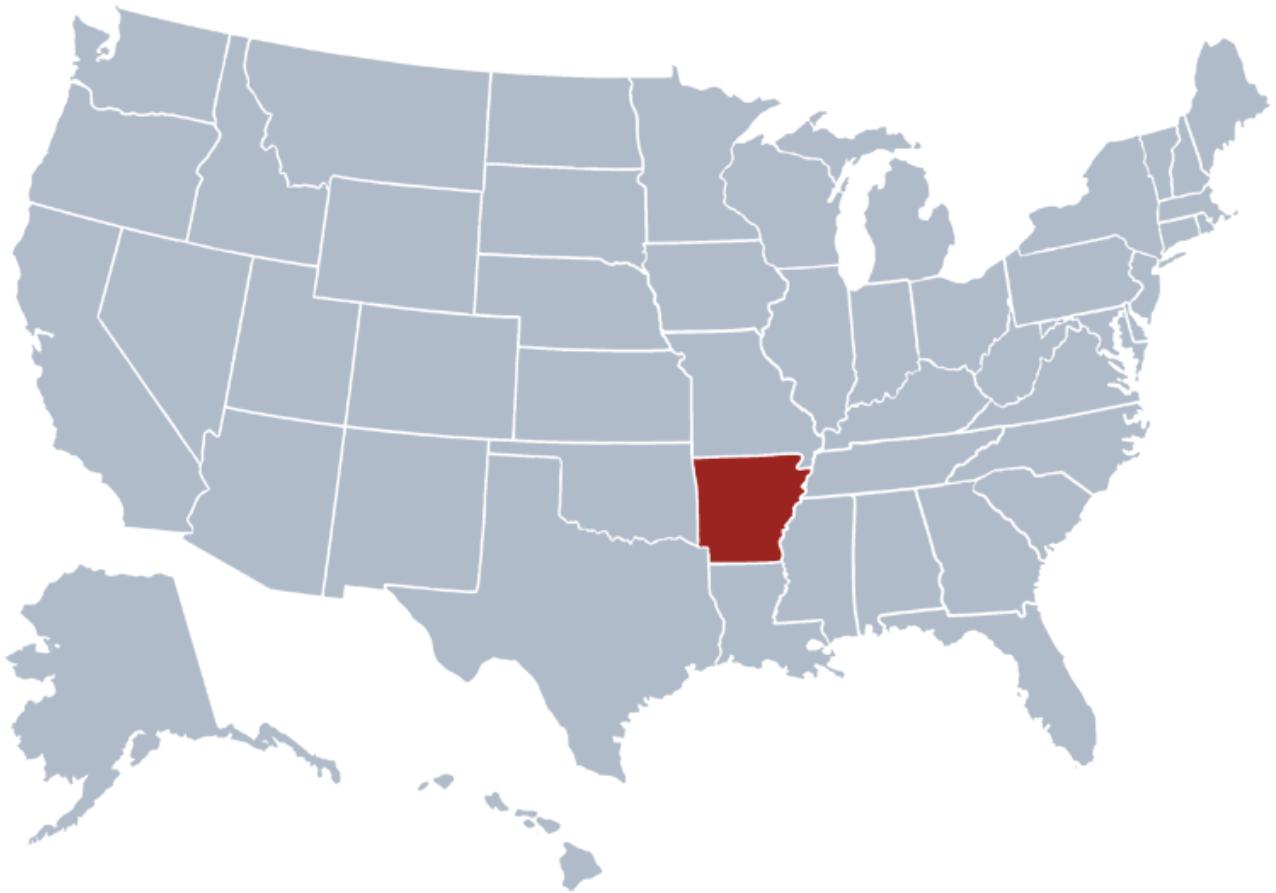


Arizona Mines

Mine	Location	Other Information
Morenci Copper Mine	Morenci, AZ	Producing copper mine
New Cornelia Mine	Ajo, Pima County, AZ	Inactive or closed copper mine
Ray Mine	Pinal County, Arizona	Producing copper mine
Bagdad Mine	Yavapai County, Arizona	Producing copper mine
Sierrita Mine	Pima County, Arizona	Producing copper mine
Mission Complex Mine	Pima County, AZ	Producing copper mine
Silver Bell Mine	Pima County, AZ	Producing copper mine
Miami Mine	Miami, AZ	Producing copper mine
Pinto Valley Mine	Gila County, AZ	Producing copper mine
Mineral Park Mine	Mohave County, AZ	Producing copper mine
Cyprus Tohono Mine	Pinal County, AZ	Producing copper mine
Johnson Camp	Cochise County, AZ	Producing copper mine
Carlota Copper Mine	Miami, AZ	Producing copper mine
Copper Queen	Bisbee, AZ	Inactive or closed copper mine
Lavender Pit	Bisbee, AZ	Inactive or closed copper mine
Commonwealth Mine	Pearce, AZ	Gold mine
Congress Mine	Congress, AZ	Gold mine
Vulture Mine	Maricopa County, AZ	Gold mine 33°52'44"N 112°47'42"W



Arkansas





Arkansas Caves

Cave	Location	Other Information
Blanchard Springs Caverns	Ozark National Forest: 15 miles NW of Mountain View off Arkansas 14	
Bull Shoals Caverns	1011 C.S. Woods Boulevard Bull Shoals, AR	
Cosmic Cavern	Berryville, AR	Privately owned
Mystic Caverns	Arkansas's Scenic 7 Byway, 8 miles south of Harrison, AR	
Old Spanish Treasure Cave	Hwy 59, between Sulphur Springs and Gravette, AR	
Onyx Cave	338 Onyx Cave Lane Eureka Springs, AR	
War Eagle Cavern	Located between Eureka Springs and Rogers, AR	

Arkansas Mines

Mine	Location	Other Information
A G Gray Mine	Independence County, AR	
A R Chin Prospect	Independence County, AR	
A T Foster Prospect	Stone County, AR	
Adler Hollow Mine	Izard County, AR	

America's Natural Nuclear Bunkers



Adler Mine	Independence County, AR	
Adler-Southard Mine	Independence County, AR	
African Camp Mine	Saline County, AR	
Alexander Hill Mine	Saline County, AR	
Allen Mine	Independence County, AR	
American Mine	Pike County, AR	
Anderson Prospect	Izard County, AR	
Arkansas Mine	Pike County, AR	
Bales Mine	Independence County, AR	
Ball Mine	Independence County, AR	
Barksdale Mine	Izard County, AR	
Barnett Mine	Independence County, AR	
Baxter Prospects	Independence County, AR	
Bear Hill Mine	Marion County, AR	
Bell Hill Prospect	Independence County, AR	
Bertha Extension Mine	Saline County, AR	
Bertha Mine	Saline County, AR	
Bertha Underground Mine	Saline County, AR	
Bevans Prospect	Izard County, AR	
Bierman Mine	Pulaski County, AR	
Bizzell Mine	Saline County, AR	
Black Rock Quarry	Lawrence County, AR	
Blue Ridge Mine	Independence County, AR	
Bob Wilson Prospect	Independence County, AR	

America's Natural Nuclear Bunkers



Bone Prospect	Izard County, AR	
Breeden Prospect	Izard County, AR	
Brooks Hill Mine	Independence County, AR	
Brown-Ratcliffe Mine	Pulaski County, AR	
Bryant Mine	Saline County, AR	
Burge Mine	Independence County, AR	
Burks-Nelson Mine	Pulaski County, AR	
Button Mine	Independence County, AR	
Button Prospect	Independence County, AR	
C C Johnson Prospect	Independence County, AR	
C L Sanders Prospect	Izard County, AR	
C W Maxfield Prospect	Independence County, AR	
Calaway Prospect	Independence County, AR	
Canal Number 1 Mine	Saline County, AR	
Canal Number 2 Mine	Saline County, AR	
Caraway Prospect	Izard County, AR	
Cargill Mine	Saline County, AR	
Cargill North Shaft Mine	Saline County, AR	
Cargill South Shaft Mine	Saline County, AR	
Cason Mine	Independence County, AR	
Cason Mine	Independence County, AR	
Cave Hill Mine	Izard County, AR	
Champlain Prospect	Independence County, AR	

America's Natural Nuclear Bunkers



Chapel Hill Mine	Independence County, AR	
Childress Mine	Saline County, AR	
Cleveland Mine	Saline County, AR	
Cleveland Mine	Saline County, AR	
Cleveland-Evans Mine	Saline County, AR	
Climer Prospect	Independence County, AR	
Clubhouse Mine	Independence County, AR	
Cochran Prospect	Sharp County, AR	
Collins Prospect	Independence County, AR	
Copperhead Mine	Marion County, AR	
Covington Number 4 Mine	Saline County, AR	
Covington Number 5 Mine	Saline County, AR	
Crater of Diamonds	Pike County, AR	
Cripple Hill Prospect	Independence County, AR	
Criswell Prospect	Independence County, AR	
Cummins Hollow Mine	Izard County, AR	
Cutter Mine	Independence County, AR	
Davis Main Portal Mine	Saline County, AR	
Dead Tree Hill Prospect	Independence County, AR	
Deener Prospect	Independence County, AR	
Dempsey Cog Bur Barite Mine	Montgomery County, AR	
Denison Mine	Independence County, AR	

America's Natural Nuclear Bunkers



Diamond Jo Quarry	Hot Spring County, AR	
Dixie Lease Mine	Pulaski County, AR	
Dixie Number 1 Mine	Pulaski County, AR	
Dixie Number 2 Mine	Pulaski County, AR	
Dixie Number 3 Mine	Pulaski County, AR	
Dollar Mine	Pulaski County, AR	
Dorough Mine	Pulaski County, AR	
Dunegan Prospect	Independence County, AR	
E D Winkle Prospect	Izard County, AR	
E W Roach Prospect	Independence County, AR	
E Winkle Prospect	Izard County, AR	
Earl Collie Mine	Izard County, AR	
East Maud Mine	Saline County, AR	
East Neilson Mine	Saline County, AR	
East Ozark Mine	Saline County, AR	
Edwards Mine	Independence County, AR	
Eliza Patterson Prospect	Independence County, AR	
Ella Mine	Saline County, AR	
Ellen Clark Prospect	Independence County, AR	
Elrod Mine	Saline County, AR	
England Open Pit Mine	Pulaski County, AR	
England Outcrop Mine	Pulaski County, AR	
England Shaft Mine	Pulaski County, AR	
Erie Ozark Mine	Marion County, AR	
Excelsor Mine	Searcy County, AR	
F M Barnes Prospect	Independence County, AR	



Felts Prospect	Independence County, AR	
Fletcher Mine	Saline County, AR	
Fletcher-Hudspeth-Harris Mine	Saline County, AR	
Floyd Quarry	White County, AR	
Fortune Prospect	Independence County, AR	
Frazier Prospect	Independence County, AR	
Friday Prospect	Independence County, AR	
G A Wilson Mine	Independence County, AR	
G F Fults Prospect	Stone County, AR	
G W W Patterson Prospect	Independence County, AR	
Galloway Mine	Independence County, AR	
Gates Mine	Saline County, AR	
George Mine	Independence County, AR	
Gifford Hill Gravel Pit	Miller County, AR	
Globe 28 Mine	Saline County, AR	
Globe Mine	Saline County, AR	
Granite Branch Mine	Saline County, AR	
Gray East Pit Mine	Saline County, AR	
Gray West Pit Mine	Saline County, AR	
Grub Cut Mine	Independence County, AR	
H J Ray Prospect	Izard County, AR	
H M Tate Prospect	Izard County, AR	
Haddock Prospect	Izard County, AR	



Haigwood Prospect	Independence County, AR	
Hall Prospect	Izard County, AR	
Hankins Hollow Mine	Independence County, AR	
Harley Mine	Pulaski County, AR	
Harvey Mine	Independence County, AR	
Hawkins Mine	Independence County, AR	
Heckler Mine	Pulaski County, AR	
Helm Prospect	Izard County, AR	
Helms Prospect	Independence County, AR	
Henley Mine	Independence County, AR	
Henry King Prospect	Izard County, AR	
Hightower Prospect	Independence County, AR	
Hoekstra Mine	Pulaski County, AR	
Hoekstra-Dobbs-Illing Mine	Pulaski County, AR	
Hogue-Fletcher Mine	Saline County, AR	
Hollawell Prospect	Izard County, AR	
Hunt Hollow Mine	Independence County, AR	
Hurricane Mine	Saline County, AR	
Hurricane Mine	Searcy County, AR	
Izard Mine	Izard County, AR	
J A Reves Mine	Independence County, AR	
J B Thompson Prospect	Independence County, AR	

America's Natural Nuclear Bunkers



J P Barnes Prospect	Independence County, AR	
J R Dobson Prospect	Independence County, AR	
J W Greenfield Prospect	Independence County, AR	
Jackpot Mine	Boone County, AR	
Jackson Prospect	Independence County, AR	
Jake Cole Prospect	Independence County, AR	
Jeff Weaver Prospect	Independence County, AR	
John Patterson Prospect	Independence County, AR	
Johnson Hill Mine	Izard County, AR	
Johnson New Pit Mine	Saline County, AR	
Johnson Old Pit Mine	Saline County, AR	
Julia Mine	Saline County, AR	
K D Aldridge Prospect	Sharp County, AR	
Keenzel Mine	Pulaski County, AR	
Kelley Prospect	Independence County, AR	
Kimberlite Mine	Pike County, AR	
Kimbrough Mine	Independence County, AR	
Kimmer Mine	Independence County, AR	
Klondike Mine	Independence County, AR	
Klondike Mine	Izard County, AR	
L B Ray Prospect	Izard County, AR	
L J Weaver Mine	Izard County, AR	
Lantz Mine	Saline County, AR	

America's Natural Nuclear Bunkers



Lassiter Mine	Independence County, AR	
Lead Drift Mine	Marion County, AR	
Lewis Prospect	Izard County, AR	
Libby Quarry	Cleburne County, AR	
Lone Seventh Mine	Saline County, AR	
Lost Bell Mine	Marion County, AR	
Love Prospect	Izard County, AR	
M D Aldridge Prospect	Sharp County, AR	
M E Wilson Prospect	Izard County, AR	
M W Reves Prospect	Independence County, AR	
Madison Mine	Boone County, AR	
Maggie Mine	Saline County, AR	
Manganese Field Mine	Izard County, AR	
Markle Mine	Marion County, AR	
Marshall Mine	Independence County, AR	
Martha Thompson Mine	Independence County, AR	
Martin Mine	Saline County, AR	
Martin Mines	Independence County, AR	
Mary Mine	Saline County, AR	
Matheny Mine	Independence County, AR	
Matlock Mine	Sharp County, AR	
Mauney Mine	Pike County, AR	
Maxfield Prospect	Independence County, AR	
McBride Mines	Independence County, AR	
McConnell Mine	Izard County, AR	
McDonald Mine	Saline County, AR	



McGee Mine	Independence County, AR	
McGuire Mine	Pulaski County, AR	
McKnight Barite Mine	Montgomery County, AR	
McLeod Prospect	Sharp County, AR	
Middle Maud Mine	Saline County, AR	
Midwest Mine	Saline County, AR	
Miller Prospect	Independence County, AR	
Milligan Prospect	Independence County, AR	
Milligan-Perrin Prospect	Independence County, AR	
Mine 14	Saline County, AR	
Monkey Hill Mine	Marion County, AR	
Montgomery Hill Mine	Independence County, AR	
Montgomery Mine	Independence County, AR	
Montgomery Prospect	Independence County, AR	
Morgan Mine	Pulaski County, AR	
Moser Prospect	Izard County, AR	
Mount Etna Mine	Independence County, AR	
Moyer Mine	Independence County, AR	
Neill Prospect	Independence County, AR	
Neilson Mine	Saline County, AR	
North England Mine	Pulaski County, AR	
Norton Mine	Saline County, AR	
Number 14 Mine	Sebastian County, AR	

America's Natural Nuclear Bunkers



Number 2 Mine	Sebastian County, AR	
Number 3 Mine	Sebastian County, AR	
Number 5 Hill	Sebastian County, AR	
Number 5 Mine	Sebastian County, AR	
Number 6 Mine	Sebastian County, AR	
O'Gilsby Prospect	Izard County, AR	
Old Dixie Number 2 Mine	Pulaski County, AR	
Old Male Coal Bank	Washington County, AR	
Old Rauch Mine	Pulaski County, AR	
Onwata Mine	Marion County, AR	
Ozark 24 Mine	Saline County, AR	
Ozark 28 Mine	Saline County, AR	
Ozark Mine	Pike County, AR	
Ozark Mine	Independence County, AR	
Page Mine	Independence County, AR	
Panther Creek Mine	Newton County, AR	
Penzel-Coe Mine	Pulaski County, AR	
Perrin Mine	Independence County, AR	
Pigeon Roost Mine	Marion County, AR	
Pigeon Roost Mine	Montgomery County, AR	
Pilot Rock Mine	Marion County, AR	
Pittman Mines	Izard County, AR	
Polk Southard Mines	Independence County, AR	
Poodle Mine	Saline County, AR	
Pool Prospect	Independence County, AR	
Pritchett Prospect	Independence County, AR	

America's Natural Nuclear Bunkers



Pruden Extension Mine	Saline County, AR	
Pruden Mine	Saline County, AR	
Pugh Mine	Izard County, AR	
Quapaw North Pit Mine	Saline County, AR	
Quapaw South Pit Mine	Saline County, AR	
R T Patterson Mine	Independence County, AR	
R W Reeves Prospect	Independence County, AR	
Ramsey Mine	Saline County, AR	
Ratcliffe Lease Mine	Pulaski County, AR	
Ratcliffe Mine	Pulaski County, AR	
Ratcliffe Old Workings Mine	Pulaski County, AR	
Rauch Estate Open Pit Mine	Pulaski County, AR	
Rauch Estate Shaft Mine	Pulaski County, AR	
Rauch Extension Mine	Pulaski County, AR	
Rauch Leased Mine	Pulaski County, AR	
Rauch Mine	Pulaski County, AR	
Rauch Property Mine	Pulaski County, AR	
Reed Mine	Independence County, AR	
Reichardt Extension Mine	Pulaski County, AR	
Reichardt Mine	Pulaski County, AR	
Roach Mine	Independence County, AR	
Roberts Mine	Independence County, AR	
Rogers Mine	Independence County, AR	
Roseborough Mine	Independence County, AR	

America's Natural Nuclear Bunkers



Rowe Field Mine	Independence County, AR	
Rowland Mine	Saline County, AR	
Roy Smith Mine	Sebastian County, AR	
Rudolph Prospect	Izard County, AR	
Ruminer Rough Mine	Izard County, AR	
Rutherford Mine	Independence County, AR	
S W George Mine	Independence County, AR	
Salt Peter Hill Mine	Independence County, AR	
Sand Field Mine	Izard County, AR	
Sand Field Prospect	Independence County, AR	
Sanders Prospect	Independence County, AR	
Scheid Quarry	Independence County, AR	
Schlieper Mine	Independence County, AR	
Searcy Mine	Independence County, AR	
Searcy Quarry	White County, AR	
Section 10 Mine	Saline County, AR	
Section 14 East Pit Mine	Saline County, AR	
Section 14 West Pit Mine	Saline County, AR	
Section 15 Mine	Saline County, AR	
Section 16 Mine	Saline County, AR	
Section 17 Mine	Saline County, AR	
Section 26 Mine	Saline County, AR	
Section 28 Mine	Saline County, AR	
Section 34 Prospect	Independence County, AR	



Section 8 Prospect	Independence County, AR	
Shaft Hill Mine	Izard County, AR	
Shaw Mine	Independence County, AR	
Shell Mine	Independence County, AR	
Sherrill Mine	Pulaski County, AR	
Silberstein Prospect	Independence County, AR	
Simmons Prospect	Independence County, AR	
Simpson Prospect	Independence County, AR	
Sis Clark Corner Prospect	Independence County, AR	
Sis Clark Mine	Independence County, AR	
Skelton Hill Mine	Izard County, AR	
Skelton-Hanford Prospect	Izard County, AR	
Smith Mine	Saline County, AR	
Smith Prospect	Independence County, AR	
South Hill Prospect	Independence County, AR	
Southern Acid and Sulphur Mine	Saline County, AR	
Southern Mine	Independence County, AR	
Spring Hill Mine	Saline County, AR	
Standard Mine	Saline County, AR	
Sterrett Mine	Independence County, AR	

America's Natural Nuclear Bunkers



Story Mine	Independence County, AR	
Stringtown Mine	Saline County, AR	
Stuckey Mine	Saline County, AR	
Sweet Home Mine	Pulaski County, AR	
T C Winkle Prospect	Izard County, AR	
T M Tate Mine	Independence County, AR	
Thorpe Mine	Pulaski County, AR	
Tosh Hill Prospect	Independence County, AR	
Townsend Mine	Saline County, AR	
Turner Mine	Independence County, AR	
U N Dobson Prospect	Independence County, AR	
Ulmer Mine	Saline County, AR	
Utah Strip Mine	Johnson County, AR	
Verna Mine	Izard County, AR	
W A King Mine	Izard County, AR	
W C Collie Mine	Independence County, AR	
W K Tate Prospect	Izard County, AR	
W L Greenfield Mine	Independence County, AR	
W L Johnson Prospect	Independence County, AR	
W T Gray Mine	Independence County, AR	
W W Allen Mine	Independence County, AR	
Waco Prospect	Independence County, AR	

America's Natural Nuclear Bunkers



Walbert Mine	Independence County, AR	
Walter Chinn Prospects	Independence County, AR	
Weaver-Dowdy Prospect	Independence County, AR	
Weiss Mine	Pulaski County, AR	
West Elrod Mine	Saline County, AR	
West Maud Extension Mine	Saline County, AR	
West Maud Mine	Saline County, AR	
West Ozark Mine	Saline County, AR	
Westminster Church Mine	Pulaski	
Wildcat Mine	Independence	
Williamson-Gulley Prospect	Izard County, AR	
Willie Thomas Mine	Pulaski County, AR	
Winn Mine	Pulaski County, AR	
Wolford Mine	Independence County, AR	
Woodson Mine	Sebastian County, AR	
Woodyard Prospect	Independence County, AR	
Wren Mine	Independence County, AR	
Wright Mine	Pulaski County, AR	
Young Mine	Saline County, AR	

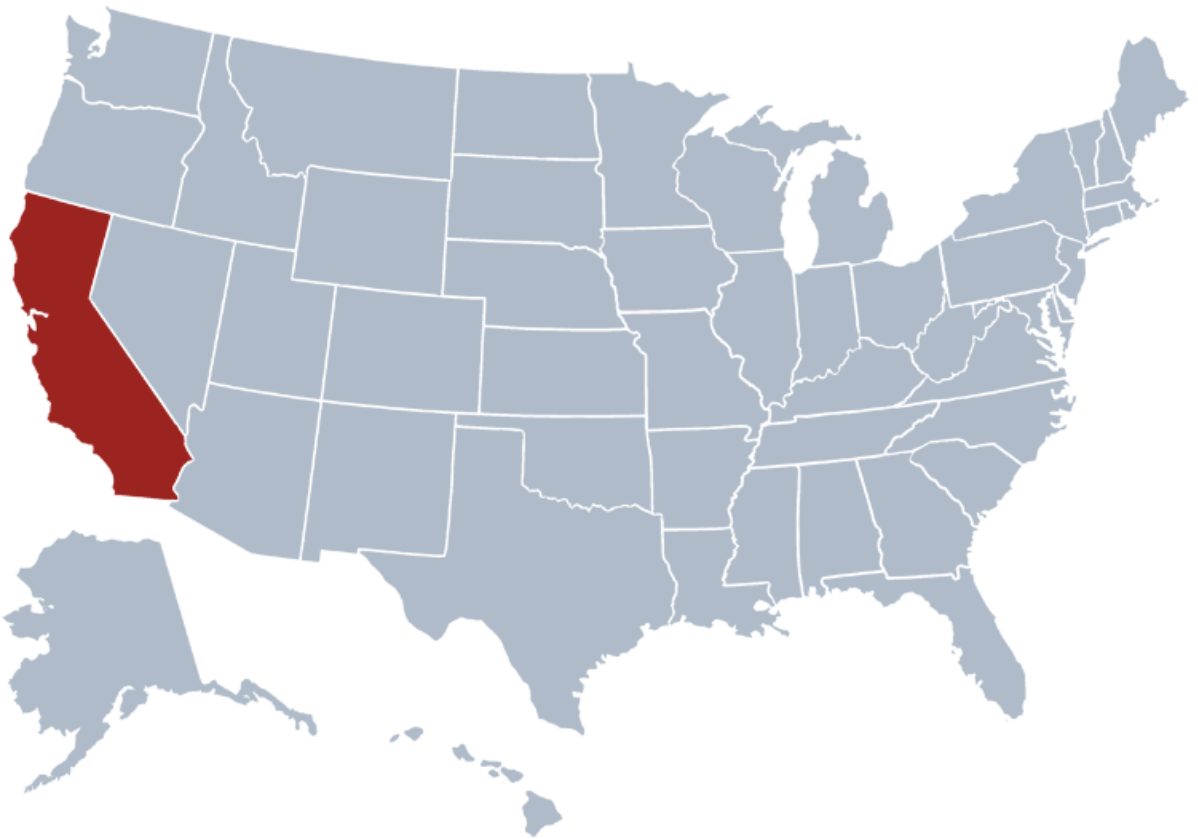


Arkansas Tunnels

Tunnel	Location	Other Information
Steam Tunnels at University of Arkansas	Fayetteville, AR	
Bobby Hopper Tunnel	I-49, just north of the Crawford-Washington county line	
Underground Eureka	Main St, Spring Street Eureka Springs, AR	Disconnected subterranean limestone tunnels and basements
Winslow Tunnel	Winslow, AR	
Pyatt Tunnel	Marion County, SE of Pyatt, AR	Historic railroad tunnel
Cotter Tunnel	Under US-62, NW of Cotter, AR	Rail tunnel
Crest Tunnel	Under State Highway 14, NW of Omaha, AR	Rail tunnel
Cricket Tunnel	Under Old US Route 65, S of Omaha, AR	Rail tunnel



California





California Caves

Cave	Location	Other Information
Black Chasm Cavern	15701 Pioneer Volcano Rd, Pine Grove, CA 95665	
Boyden Cave	Fresno County, CA	
California Caverns	9565 Cave City Rd Mountain Ranch, CA 95246	
Crystal Cave	Located between the Ash Mountain entrance of the Sequoia National Park and the Giant Forest Museum	36°35'22"N 118°49'32"W
Infernal Caverns	Located 6.5 miles W of Likely, CA, and 1 mile S of the Ferry Ranch, Modoc County, CA	41.272222°N 120.576111°W
Lake Shasta Caverns	Shasta County, CA Near the McCloud Arm of Shasta Lake	40°48'16"N 122°18'16"W
Mercer Caverns	Calaveras County, CA 1 mile north of Murphys	
Mitchell Caverns	San Bernardino County, CA Located on the east side of Providence Mountains,	34°56'27"N 115°30'52"W



	NW end of Essex Road, off of I-40	
Moaning Cavern	5350 Moaning Cave Rd, Vallecito, CA 95251	
Robbers Cave	In Aliso Wood Canyon Alicia Parkway Orange County, CA	
Smugglers Cave	1 mile past the In-Ko-Pah County Park off ramp on I-8	
Ursa Minor	In the Sequoia National Park and Kings Canyon National Parks	

California Mines

Mine	Location	Other Information
Argonaut Mine	Jackson, CA	38°21'47"N 120°47'7"W
Golden Fleece Tunnel	Westville, CA	39.185735°N 120.617152°W
Iron Mountain Mine	Near Redding, CA	40°40'20"N 122°31'40"W
Keane Wonder Mine	Death Valley National Park Inyo County, CA	Abandoned gold mine
Kennedy Mine	Jackson, CA	38°22'2"N 120°46'45"W
Locarno Mine	Kern County, CA	35°23'41"N 118°19'37"W
Mesquite Mine	Near Glamis and the Mesquite Regional Landfill	<u>Coordinates:</u> 33.060318°N 114.994413°W



	Imperial County, CA	
Monte Cristo Gold Mine	San Gabriel Mountains near Los Angeles, CA	<u>Coordinates:</u> 34.35°N 118.08°W
McLaughlin Mine	Sylvia and Donald McLaughlin Ecological Preserve 26775 Morgan Valley Lower Lake, CA 95457	Gold mine
Monte Cristo Gold Mine	San Gabriel Mountains, near Los Angeles, CA	Gold mine
North Star Mine	South end of Mill St. at Allison Ranch Road Lafayette Hill, CA	39°11'39"N 121°04'35"W
Sutter Gold Mine	Sutter Creek, CA	
Cardinal Mine	Near Bishop, CA, near Lake Sabrina	

California Tunnels

Tunnel	Location	Other Information
Angeles Crest Highway Tunnels	Angeles Crest Highway, State Route 2, Northeast Los Angeles County, CA	
Angeles Forest Highway Tunnel	County Road N3, North Los Angeles County between Canada Flintridge and Palmdale	

America's Natural Nuclear Bunkers



Berkeley Hills Tunnel	Alameda County, CA	Light rail tunnel Oakland portal: 37°51'05"N 122°14'17"W Orinda portal: 37°52'29"N 122°11'16"W
Broadway Tunnel	Beneath Russian Hill San Francisco, CA	
Burro Schmidt Tunnel	East of Red Rock Canyon State Park, Kern County, CA	Mining tunnel
Caldecott Tunnel	CA 24, beneath Grizzly Peak, between Oakland and Orinda	4 tunnels
Figueroa Street Tunnels	Northbound Arroyo Seco Parkway (CA 110), Beneath Elysian Park, LA, CA	
Fort Mason Tunnel	Beneath Fort Mason San Francisco, CA	Rail tunnel
Gaviota Tunnel	US-101, northbound Santa Barbara County, CA	
Griffith Park Tunnel	Vermont Canyon Road/Mount Hollywood Drive Griffith Park, LA, CA	
Long Beach Airport Tunnels	Lakewood Boulevard under runway 12/30 Long Beach Airport Long Beach, CA	
MacArthur Tunnel	CA - beneath the Presidio of San Francisco, CA	

America's Natural Nuclear Bunkers



McClure Tunnel	CA-1 at Western terminus of I-10 in Santa Monica	
Newhall Pass Tunnels	Golden State Freeway (I-5) in Santa Clarita and Los Angeles	
Northbrae Tunnel	Joins Solano Avenue and Sutter Street beneath Marin Circle, Berkeley, CA	
Posey and Webster Street Tubes	CA-61 beneath Oakland Estuary between Alameda and Oakland	
Robin Williams Tunnel/Waldo Tunnel	US-101 and CA-1, Sausalito Marin County, CA	
San Fernando Tunnel	Santa Clarita, CA	Rail tunnel, Union Pacific Railroad
Santa Ana Freeway Tunnel	Northbound only Santa Ana Freeway/US-101 at the San Bernardino Freeway interchange, downtown LA	
Simi Valley Tunnels/Santa Susana Tunnels	Between LA and Simi Valley through the Santa Susana Mountains	3 rail tunnels
Second Street Tunnel	Beneath Bunker Hill Downtown LA	
Sepulveda Boulevard Tunnel/ Airport Tunnel	Sepulveda Boulevard (CA 1)	

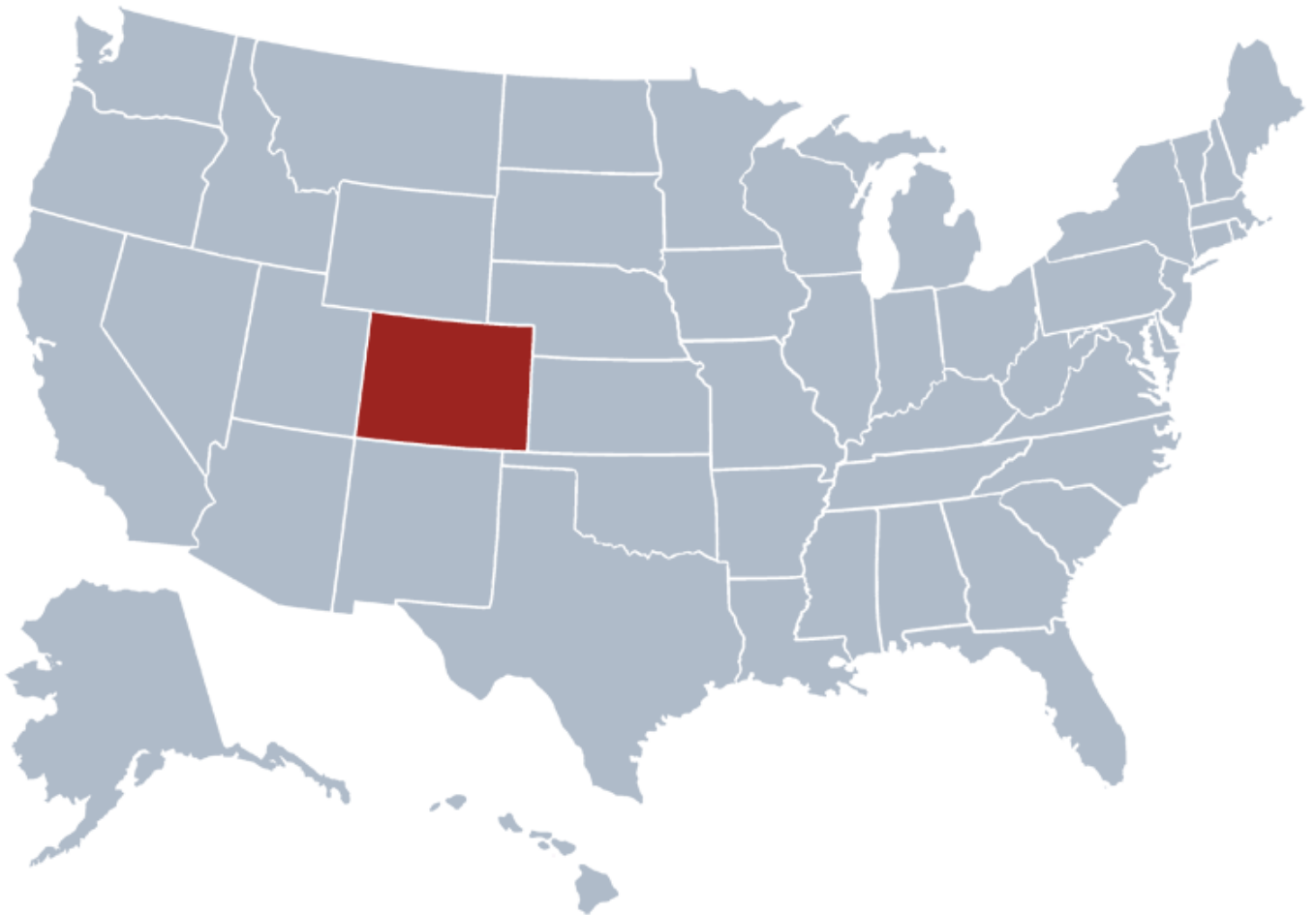
America's Natural Nuclear Bunkers



	Beneath runways 7L/25R and 7R/25L at LA International Airport, Los Angeles, CA	
Stockton Street Tunnel	Beneath part of Chinatown in San Francisco, CA	
Summit Tunnel	Goes through the Donner Pass area of the Sierra Nevada	Abandoned rail tunnel
Sunset Tunnel	Beneath Buena Vista Park, San Francisco, CA	
Tehachapi Loop Tunnel	North of State Route 58 between Tehachapi and Bakersfield, CA	Rail tunnel
Tom Lantos Tunnels/Devil's Slide Tunnels	CA-1 beneath Devil's Slide between Pacifica and Montara	
Van Nuys Airport Tunnels	Sherman Way under runway 16R/34L at Van Nuys Airport, San Fernando Valley, LA, CA	
Wawona Tunnel	Wawona Rd (CA-41) Yosemite National Park	
Western Pacific Railroad Tunnels	Niles Canyon, Alameda County, CA	2 rail tunnels
Oakland Bay Bridge	Yerba Buena Island, San Francisco, CA	



Colorado





Colorado Caves

Colorado has hundreds of caves, most located in the mountains in the western part of the state.

Cave	Location	Other Information
Box Canyon Waterfall & Park	Ouray, CO	
Cave of the Winds	Manitou Springs	
Fulford Cave	Eagle County White River National Forest	A swift stream runs through part of the cave.
Glenwood Caverns	Glenwood Springs	
Groaning Cave	Garfield County	11.5 miles in length
Hubbard Cave	Near Glenwood Springs	
Mesa Verde National Park		Cliff dwellings
Phoenix Gold Mine	Idaho Springs, CO	
Premonition Cave	Near Deep Lake	Requires a hand line to drop to the cave
Rainbow Falls	Manitou Springs, CO	
Spring Cave	Near Buford, CO	

Colorado Mines

Colorado has 8,437 mines – far too many to list here. An Internet search will turn up the mines located near your town. The mines below are open to the public.

Mine	Location	Other Information
Country Boy Mine	542 French Gulch Rd Breckenridge, CO	
Argo Gold Mine and Mill	2350 Riverside Dr Idaho Springs, CO	

America's Natural Nuclear Bunkers



Bachelor Syracuse Mine	Ouray, CO	
Cripple Creek & Victor Gold Mine/Cresson Mine	Near Victor, CO	
Hard Tack Mine	3700 CR 20, Henson Creek Lake City, CO 81235	
Hidee Gold Mine	1950 Hidee Mine Rd, Central City, CO 80427	
Lomax Placer Mine	301 Ski Hill Road Breckenridge, CO	
Mayflower Gold Mill	135 County Road 2 Silverton, CO	
Mollie Kathleen Gold Mine	9388 Highway 67 Cripple Creek, CO	
Old Hundred Gold Mine	Near Silverton, CO	
West Elk Mine	1 mile east of Somerset on Hwy 133, Somerset, CO	Coal mine
Bowie No 2 Mine	Paonia, CO	Coal mine
Foidel Creek Mine	Routt County, CO	Coal mine
Elk Creek Mine	Somerset, CO	Coal mine
Kelsey Lake Diamond Mine	Located in the State Line Kimberlite District, near the Wyoming border	40°5'; consists of nine kimberlite volcanic pipes, two of which were open pit mined 9°38"N105°30'18"W



Colorado Tunnels

Tunnel	Location	Other Information
Alpine Tunnel	Northeast of Pitkin, under the Continental Divide	Abandoned rail tunnel
Beavertail Mountain Tunnel	I-70 and US-6, east of Palisade, CO	
Busk-Ivanhoe Tunnel	Under the Continental Divide near Hagerman Pass	Abandoned rail tunnel, now part of an aqueduct
Eisenhower-Johnson Memorial Tunnel	Interstate 70 under the Continental Divide, northeast of Dillon, near Loveland Pass	
Hagerman Tunnel	Under the Continental Divide, near Hagerman Pass	Abandoned rail tunnel
Hanging Lake Tunnel	I-70 and US-6, east of Glenwood Springs, CO	
Mesa Verde National Park Tunnel	Main park road between miles 4 and 5	0.2 miles long
Moffat Tunnel	Under the Continental Divide near Rollins Pass, CO	Rail tunnel; also a water tunnel
No Name Tunnel	I-70 and Westbound US-6 East of Glenwood Springs, CO	
Reverse Curve Tunnel	Westbound I-70 and Westbound US-6 East of Glenwood Springs	

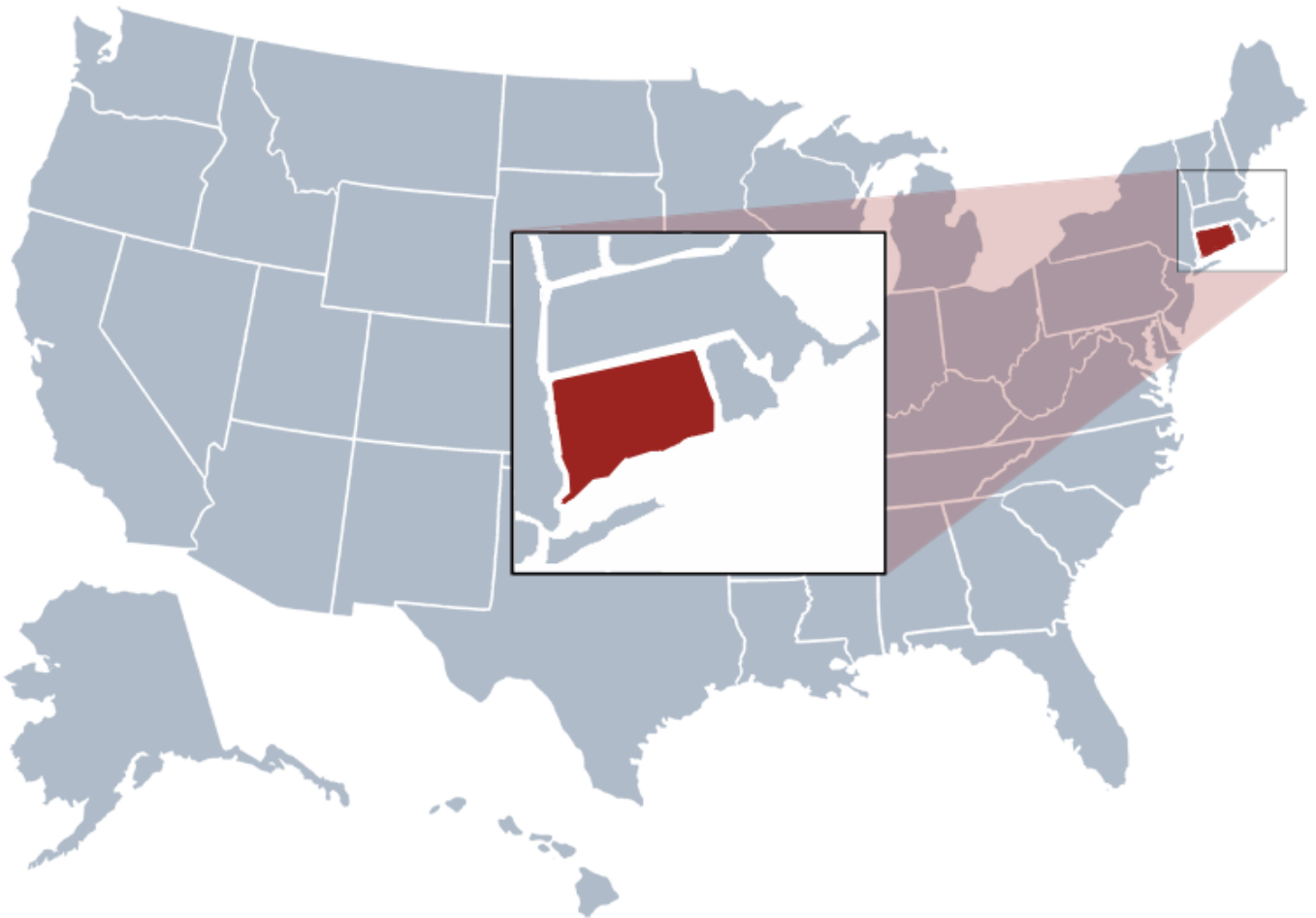
America's Natural Nuclear Bunkers



Veterans Memorial Tunnels	I-70 and US-6 East of Idaho Springs	
Wolf Creek Pass Tunnel	US-160 between South Folk and Pagosa Springs, CO	



Connecticut





Connecticut Caves

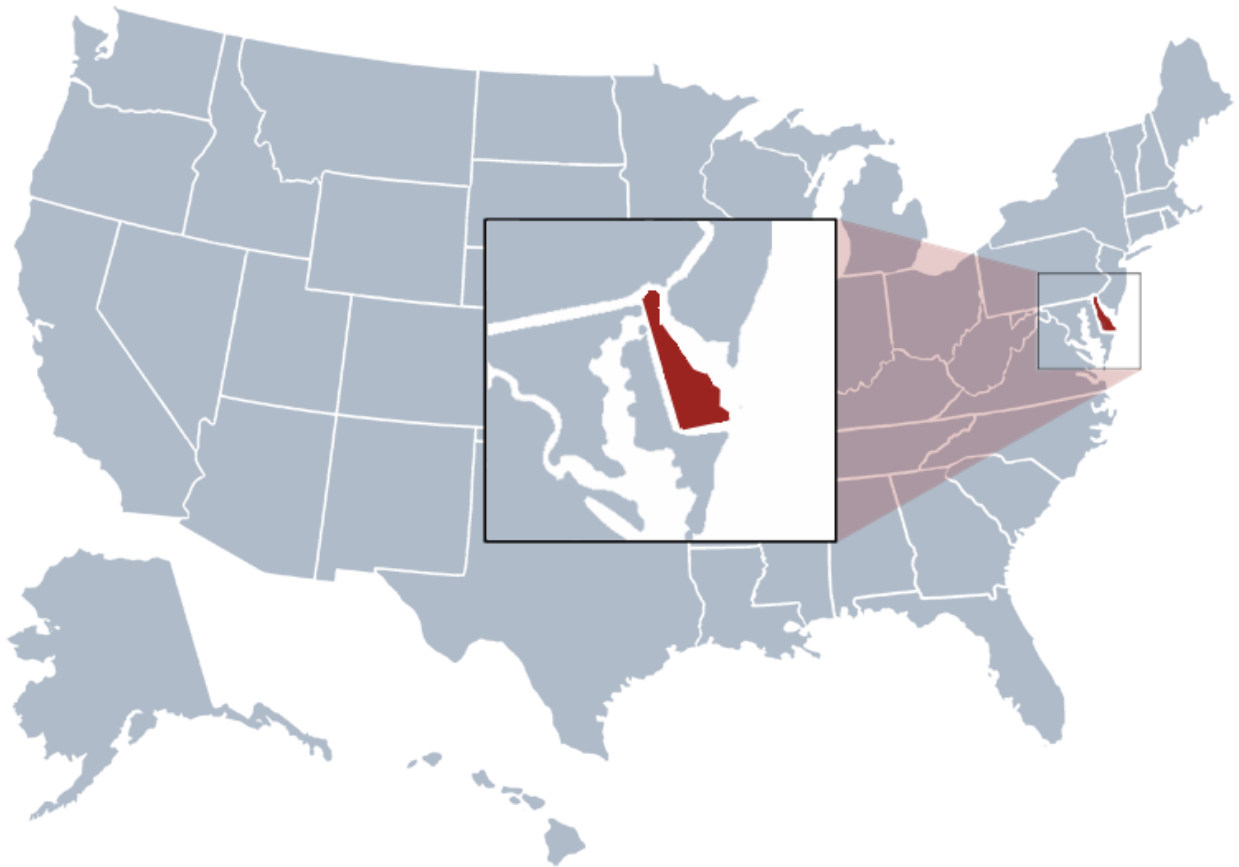
Cave	Location	Other Information
Tory Cave	Near New Milford, CT	Small cave with room for 24 people at most

Connecticut Tunnels

Tunnel	Location	Other Information
Heroes Tunnel	Wilbur Cross Parkway/ State Route 15, West Rock Ridge State Park New Haven, CT	
Pequabuck Tunnel	Plymouth, CT	Originally Hartford, Providence, and Fishkill Railroad tunnel
Pitkin Street Tunnel	Between Elm and State Streets New Haven, CT	
Shepaug, Litchfield and Northern Railroad Tunnel	Washington, CT	235-foot rail tunnel
Taft Tunnel	Lisbon, CT	Providence and Worcester Railroad; 300 feet



Delaware





Delaware Caves

Cave	Location	Other Information
Beaver Valley Cave	On Pennsylvania and Delaware border in New Castle County, DE, and Delaware County, PA	39°50'21"N 75°33'51"W
Outcrop Cc12-a	Brandywine Springs Park Brandywine Springs, DE	
Salt Cove	Wilmington, DE	



Florida





Florida Caves

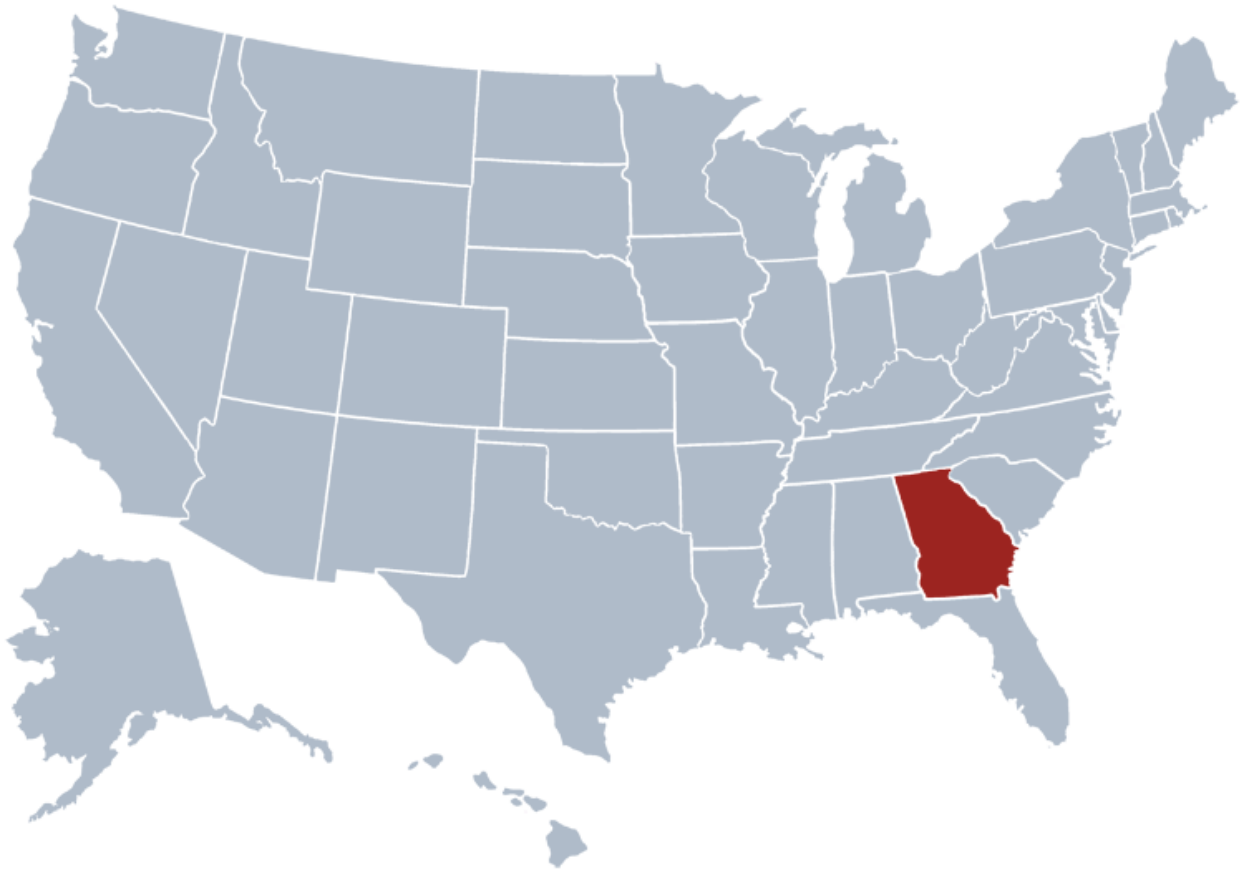
Cave	Location	Other Information
Florida Caverns State Park	Near Marianna, FL	30°48'50"N 85°13'59"W
Warren's Cave	Alachua County, FL Near San Felasco Hammock Preserve State Park, NW of Gainesville, FL	

Florida Tunnels

Tunnel	Location	Other Information
New River Tunnel/Henry E. Kinney Tunnel	U.S. Route 1 underneath the New River and Las Olas Boulevard in Fort Lauderdale, FL	
Port of Miami Tunnel	State Rd 887, beneath Biscayne Bay, connecting MacArthur Causeway on Watson Island with Port Miami on Dodge Island	
Walt Disney World	Lake Buena Vista, FL	Called Utilidors or Utility Corridors, there is a network of tunnels beneath Walt Disney World. These tunnels were built at ground level and buried. The Park is aboveground.
Walt Disney World Resort	Lake Buena Vista, FL	2 private tunnels



Georgia





The exploration of caves in Georgia has revealed 82 miles of caves spread over 513 caves. However, most are small. Most of the larger caves are located in northwest Georgia.

Georgia Caves

Cave	Location	Other
Anderson Cave Spring	Walker County, GA	
Byers Cave System	Dade County, GA	
Cave Branch	Towns County, GA	
Cave Hollow	Whitfield County, GA	
Cave Spring	Catoosa County, GA	
Climax Caverns	Decatur County, GA	
Deaton Mine	Polk County, GA	
Ellison's Cave	Walker County, GA	Vertical depth of 1,063 feet
Frick's Cave	Walker County, GA	
Glory Hole Caverns	Grady County, near GA-FL border	
Hole Caverns	Grady County, GA	
Petijohn's Cave	Walker County, GA	
Sitton's Cave	122 Cloudland Canyon State Park Rd Rising Fawn, GA 30738	
Wolf Cave Mountain	Bartow County, GA	

Georgia Mines

Mine	Location by County	USGS Topo Map
Bailey Mine	Dade	New Home
Bainbridge Shaft	Lumpkin	Dawsonville
Barin Quarry	Muscogee	Fortson
Barlow Cuts	Lumpkin	Dawsonville

America's Natural Nuclear Bunkers



Barlow Mine	Lumpkin	Campbell Mountain
Bartow County Quarry	Bartow	Allatoona Dam
Bast Cut	Lumpkin	Dahlonega
Battle Branch Mine	Lumpkin, near Auraria	Dawsonville
Baxter Prospect	Paulding	Yorkville
Bell-Star Mine	Cherokee	Kennesaw
Benning Lot Mine	Lumpkin	Dahlonega
Betz Mine	Lumpkin	Dawsonville
Blackwell Shaft	Lumpkin	Dawsonville
Bonner Mine	Carroll	Roopville
Boston Cut	Lumpkin	Campbell Mountain
Bowmen Cut	Lumpkin	Dahlonega
Bramlet Mine	Murray	Ramhurst
Bryant Prospect	Fannin	Epworth
Calhoun Gold Mine	Lumpkin	Murrayville
Capps Prospect	Lumpkin	Dahlonega
Castle Rock Mine	Dade	New Home
Cavender Creek Mine	Lumpkin	Dahlonega
Chambers Mine	Carroll	Villa Rica
Chandler Mine	Pulaski	Klondike
Chattooga River Prospect	Rabun	Satolah
Cherokee Mine	Cherokee	South Canton
Cherokee Quarry	Cherokee	Ball Ground East
Chestatee Mine	Lumpkin	Dahlonega
Childs Mine	White	Helen
Clarkston Mine	Cherokee	South Canton
Clopton Mine	Carroll	New Georgia
Cohutta Mine	Murray	Crandall
Cole City Mine	Dade	New Home
Columbia Cut	Lumpkin	Dahlonega
Consolidated Mine	Lumpkin	Dahlonega
Crown Mountain Cuts	Lumpkin	Dahlonega

America's Natural Nuclear Bunkers



Dade Mine	Dade	New Home
Dahlonega Quarry	Lumpkin	Murrayville
Dalton Quarry	Whitfield	Dalton North
Davis-Wells Mine	Dade	New Home
Dead Horse Shaft	Lumpkin	Dahlonega
Deaton Mine	Polk	Rockmart North
Downing Creek Placer Mine	Cherokee	South Canton
Dunaway Mine	Paulding	Burnt Hickory Ridge
Ellijay Quarry	Gilmer	Ellijay
Englehart Decatur Mine	Decatur	Dogtown
Etowah Mine	Lumpkin	Dawsonville
Fairy Ridge Mine	Wilkes	Rayle
Ferndale Mine	Dade	New Home
Findley Mine	Lumpkin	Dahlonega
Fishtrap Cuts	Lumpkin	Dahlonega
Forest Park Quarry	Clayton	Riverdale
Fort Mountain Mine	Murray	Crandall
Franklin-Creighton Mine	Off Yellow Creek Road in Ball Ground, GA Cherokee County	Ball Ground East
Garnet Mine	Lumpkin	Dahlonega
Gayden Shaft	Lumpkin	Dawsonville
Georgia Mine	Murray	Ramhurst
Glade Mine	Bartow	Acworth
Gold Hill Mine	Lumpkin	Dawsonville
Gordon Cut	Lumpkin	Dawsonville
Grayson Quarry	Gwinnett	Lawrenceville
Green Mine	Dade	New Home
Griffin Quarry	Spalding	Griffin South
Guarentee Mine	Oglethorpe	Lexington
Hand Cut	Lumpkin	Dahlonega
Hart Mine	Carroll	Villa Rica

America's Natural Nuclear Bunkers



Heard County Quarry	Heard	Frolona
Hedden Placer Mine	Rabun	Satolah
Hedwig-Chicago Mine	Lumpkin	Dawsonville
Hicks Mine	Rabun	Satolah
Hicks Mine	Rabun	Satolah
Hicks Prospect	Paulding	Rockmart South
Hodges Prospect	Paulding	Burnt Hickory Ridge
Holland Mine	Dade	New Home
Ivy Cut	Lumpkin	Dahlonega
Jeptha Patterson Prospect	Fannin	Epworth
Jones Mine	Carroll	Villa Rica
Josephine-Topabri Mine	Lumpkin	Dawsonville
Jumbo Mine	Lumpkin	Dahlonega
Kellogg Prospect	Fannin	Epworth
Kennesaw Quarry	Cobb	Kennesaw
LaGrange Quarry	Troup	Hilyer
Laurel Creek Mine	Rabun	Satolah
Lithia Springs Quarry	Douglas	Austell
Lithonia Quarry	DeKalb	Conyers
Lot Ten Mine	White	Helen
Macon Quarry	Monroe	Macon NW
Macou Prospect	Cherokee	South Canton
Madras Quarry	Coweta	Madras
Magruda Mines	Lincoln	Metasville
Mars Mine	Dade	New Home
Mathers Quarry	Henry	Stockbridge
Merritt Mine	Paulding	Burnt Hickory Ridge
Mine Number 20	Fannin	Epworth
Mobile Mine	Fannin	Epworth
Moore Girls Mine	Rabun	Dillard
Morgan Mine	Oglethorpe	Rayle

America's Natural Nuclear Bunkers



Mount Pisgah Prospect	Fannin	Epworth
Murphy Mine	Dade	New Home
New England Mine	Dade	New Home
New South Mine	Dade	New Home
Norcross Quarry	Gwinnett	Norcross
North Barlow Cut	Lumpkin	Campbell Mountain
Old Cohutta Mine	Murray	Ramhurst
Parker Mine	Dade	New Home
Pat Obrien Mine	Dade	New Home
Paulding Quarry	Paulding	New Georgia
Payne Prospect	Fannin	Epworth
Pickering Mine	Murray	Ramhurst
Pine Mountain Mine	Douglas	New Georgia
Pollard Tunnel	Lumpkin	Dawsonville
Preacher Cut	Lumpkin	Dahlonega
Putnam Mine	Cherokee	South Canton
Rabun Gap Quarry	Rabun	Rabun Bald
Racoon Mine	Dade	New Home
Ralston Mine	Lumpkin	Dawsonville
Rattlesnake Mine	Dade	New Home
Reid Mine	Rabun	Satolah
Roach Prospect	Douglas	Nebo
Rockmart Quarry	Polk	Rockmart North
Rogers Shaft	Lumpkin	Dawsonville
Royal-Vindicator Mine	Haralson	Tallapoosa South
Russell Mine	Paulding	Burnt Hickory Ridge
Sally Jane Prospect	Fannin	Epworth
Sheffield-Heidt Prospect	Paulding	Burnt Hickory Ridge
Siloam Quarry	Greene	Union Point
Singleton Cut	Lumpkin	Dahlonega
Six Mile Quarry	Floyd	Rome South
Sixes Mine	Cherokee	South Canton



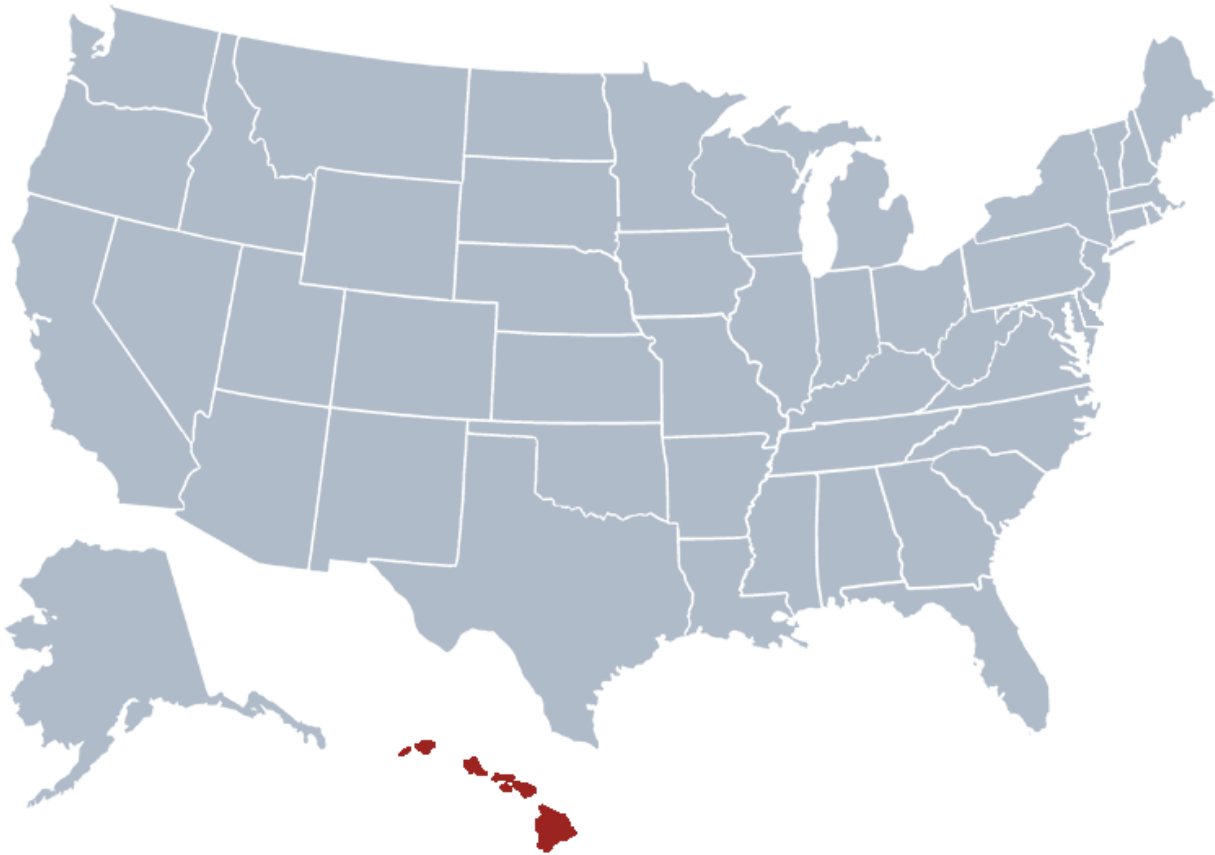
Southern Klondyke Mine	Carroll	New Georgia
Southern Mine	Murray	Crandall
Standard and Swift Mines	Cherokee	Ball Ground East
Stockbridge Quarry	Henry	Stockbridge
Stony Ridge Mine	Wilkes	Washington West
Tahloneka Mine	Lumpkin	Dahlonega
Tanner Prospect	Fannin	Epworth
Tatum Gulf Mine	Dade	New Home
Taylor Mine	Hart	Lavonia
Three Hundred and One Mine	Cherokee	South Canton
Turkey Hill Mine	Lumpkin	Murrayville
Twilley Mine	Paulding	Burnt Hickory Ridge
Twohundred and Twelve Prospect	Douglas	New Georgia
Villa Rica Mine	Douglas	New Georgia
Villa Rica Quarry	Carroll	Villa Rica
Walker County Quarry	Walker	LaFayette
Whim Hill Mine	Lumpkin	Dawsonville
White County Mine	White	Helen

Georgia Tunnels

Tunnel	Location	Other Information
Black Diamond Tunnel	Rabun County, GA	Latitude: 34.8839802 Longitude: -83.2846015
Chetoogeta Mountain Tunnel	Whitfield County, GA	Latitude: 34.8386894 Longitude: -85.0332809



Hawaii





Hawaii mines are open pit mines.

Hawaii Caves

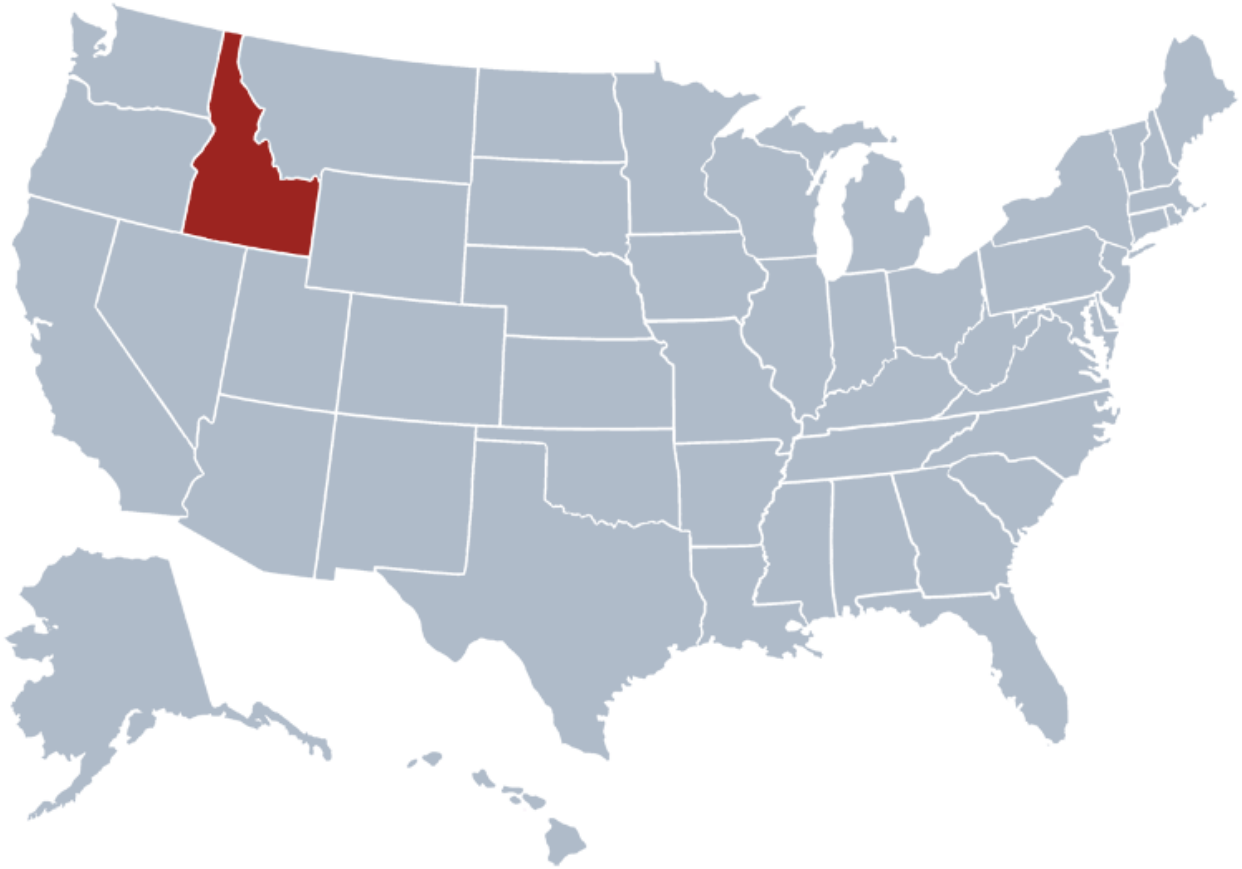
Cave	Location	Other Information
Kaneana Cave	Honolulu, Oahu, HI	
Kazumura Cave	Eastern slope of Kilauea	Lava tube
Kula Kai Caverns	92-8864 Lauhala Dr Captain Cook, HI	
Makauwahi Cave Reserve	Kalaheo, HI	21°53'18"N 159°25'8"W

Hawaii Tunnels

Tunnel	Location	Other Information
Hospital Rock Tunnels	Interstate H-3, Oahu, HI	
John H. Wilson Tunnels	State Route 63/Likelike Highway Between Kaneohe and Honolulu, Oahu, HI Goes under the Ko'olau Range	
Nu'uuanu Pali Tunnels	State Route 61/Pali Highway Between Kailua and Honolulu, Oahu, HI	
Tetsuo Harano Tunnels	Interstate H-3, Oahu, HI	



Idaho





Idaho Caves

Cave	Location	Other Information
Kuna Caves	Kuna, ID	
Minnetonka Cave	Bear Lake County, ID	42°5'14"N 111°31'07"W
Niter Ice Cave	3 miles south of Grace, ID	
Wilson Butte Cave	Jerome County, Near Hunt, ID northeast of Twin Falls and southeast of Shoshone	42°47'06"N 114°12'51"W

Idaho Mines

Mine	Location	Other Information
Crystal Gold Mine	51931 Silver Valley Rd Kellogg, ID	Closed gold mine
Triumph, Independence, and North Star Mines	Blaine County, ID	
Alder Creek Mining District	Custer County, ID	
Copper Cliff Mine	Adams County, ID	
Goldstone Mine	Lemhi County, ID	
Greyhound Mine	Custer County, ID	
Harmony Mine	Lemhi County, ID	
Hoodoo Mine	Duster County, ID	
Idaho Gold Coin Mine	Adams County, ID	
Livingston Mine	Custer County, ID	
Lost Packer Mine	Custer County, ID	
Mines on Estes Mountain	Custer County, ID	
Mountain King Mine	Custer County, ID	

America's Natural Nuclear Bunkers



Peacock Mine	Adams County, ID	
Pope-Shenon Mine	Lemhi County, ID	
Queen of the Hills Mine	Lemhi County, ID	
Silver Star Mine	Lemhi County, ID	
Sunbeam Mine	Custer County, ID	
Mines in the Texas Mining District	Near Gilmore, ID	
Valley Creek Mine	Custer County, ID	
Yellowjacket Mine	Lemhi County, ID	
Copper Basin Mine	Custer County, ID	
Ima Mine	Lemhi County, ID	
Lead Belt Mine	Butte County, ID	
Phi Kappa Mine	Custer County, ID	
Spring Mountain Mine	Lemhi County, ID	
Wildhorse Mine	Custer County, ID	
Custer Area Mines	Custer County, ID	
Mines in the Bayhorse Area	Custer County, ID	
Viola Mine	Lemhi County, ID	
Wilbert Mine	Butte County, ID	
Pine Creek Area Mines	Shoshone County, ID	
Stibnite Mining Area	Valley County, ID	
Lakeview Mining District	Bonner County, ID	
Idaho Continental Mine	Boundary County, ID	
Jack Waite Mine	Shoshone County, ID	
Black Horse, Paragon, and St. Peter Mines	Shoshone County, ID	
Bear Top, Ione, and Orofino Mines	Shoshone County, ID	
Idaho Almaden Mine	Washington County, ID	



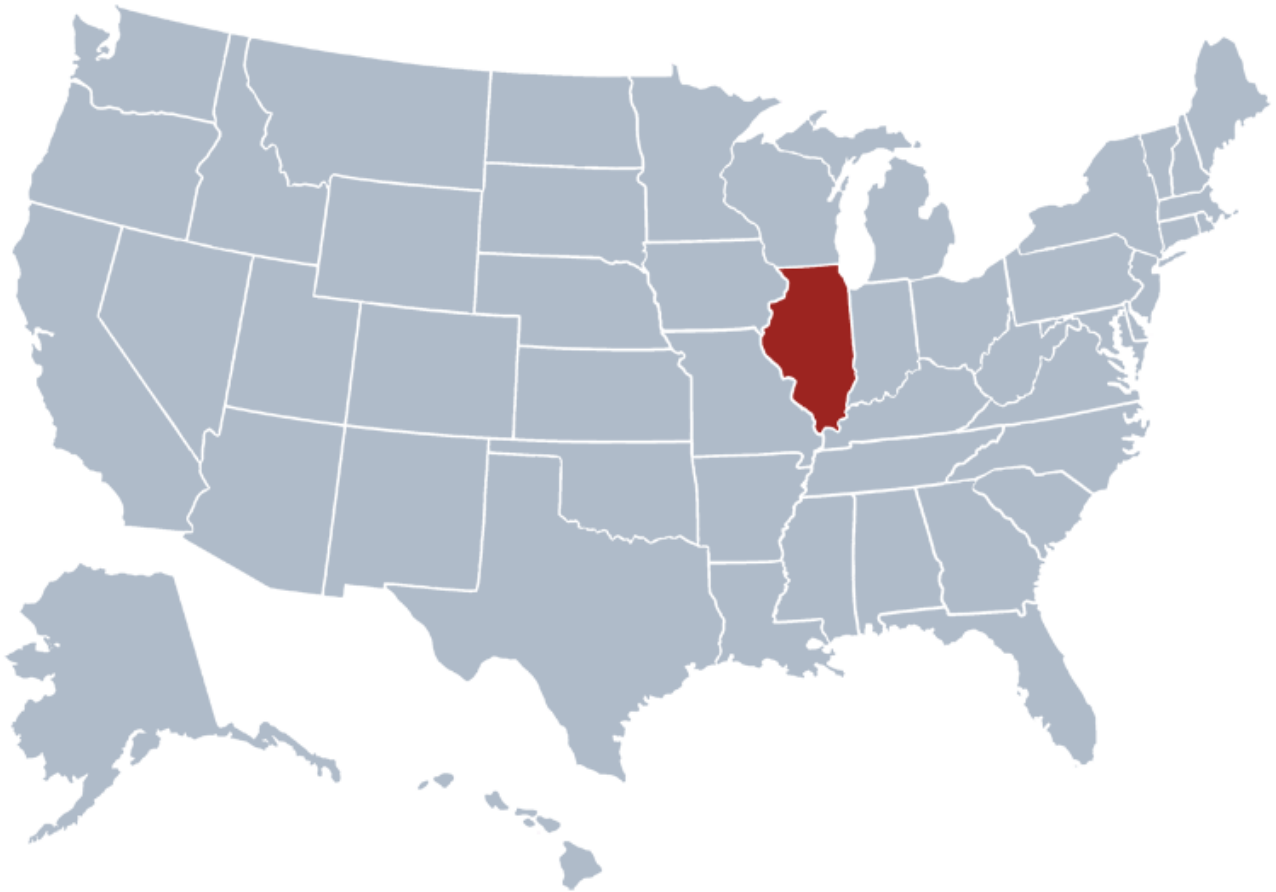
Kimberly Mine	Idaho County, ID	
Golden Anchor Mine	Idaho County, ID	
Minnie Moore Mine	Blaine County, ID	
Princess Blue Ribbon Mine	Camas County, ID	
Atlanta Mining Area	Elmore County, ID	
Leadville, Kimmel, and Baby Joe Mines	Lemhi County, ID	
Deadwood Mine	Valley County, ID	
Dewey Mine	Idaho County, ID	
Buckhorn Mine	Lemhi County, ID	
Viola Mine	Lemhi County, ID	
Florida Mountain Mines	Owyhee County, ID	
Belshazzar Mine	Valley County, ID	
Mountain Chief Mines	Valley County, ID	

Idaho Tunnels

Tunnel	Location	Other Information
St. Paul Pass Tunnel/Taft Tunnel	Between Shoshone County, ID, and Mineral County, MT	47°23'25"N 115°38'55"W Abandoned rail tunnel; not part of Milwaukee Road Rail Trail



Illinois





Illinois Caves

Cave	Location	Other Information
Blackball Mine Cave	Blackball Mine, IL	
Cave-In-Rock	Cave-In-Rock, IL	
Rimrock Cave	Sparks Hill, IL	
Stoneface Boulder Cave	Somerset, IL	
Cave at Mississippi Palisades State Park	Carroll County, IL Just north of Savanna	
Shaky Shelter Site	Deer Park Township	
Cave in St. Louis Canyon	North Utica, IL	
Cave in Herod, IL	Herod, IL	
Illinois Caverns	Monroe County, IL Near Waterloo	Closed Also Known as Burksville Cave, Egyptian Cave, and Eckert Cave
Hawk's Cave	Ferne Clyffe State Park Johnson County, IL	No Chamber; rock shelter overhang
Sand Cave	Near Eddyville, IL	

Illinois Mines

Illinois is nearly covered with underground coal mines. You can find the coal mines nearest you by visiting the Illinois State Geological Survey site at <http://www.isgs.illinois.edu/ilmines> and entering your address.

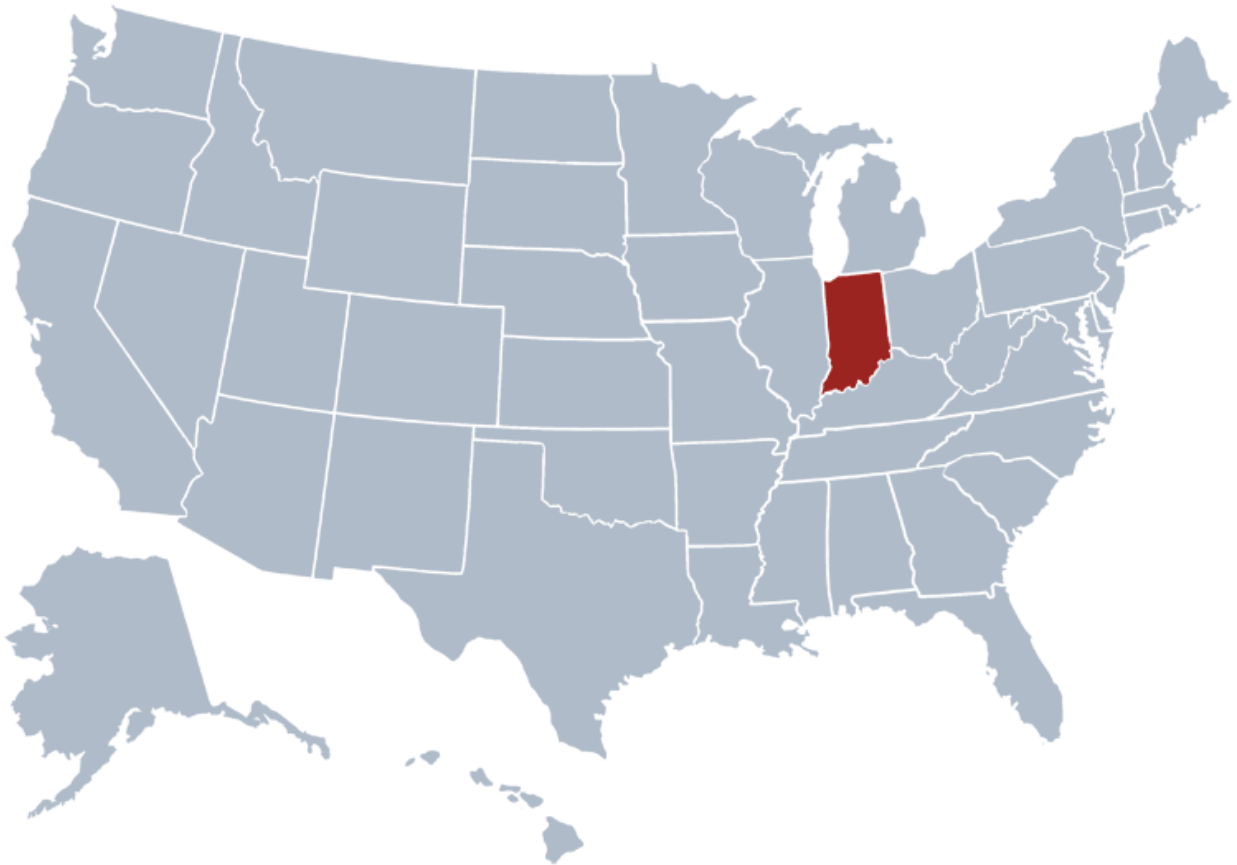


Illinois Tunnels

Tunnel	Location	Other Information
Chicago Freight Subway	Under the Chicago loop	60 miles long; mostly abandoned
LaSalle Street Tunnel	Under the Chicago River in Chicago, IL	Streetcar tunnel; abandoned
Tunnel Hill State Trail Tunnel	Between Tunnel Hill and Vienna in Johnson County, IL	Abandoned rail tunnel; 543 feet long; now used as a hiking and bike trail
Van Buren Street Tunnel	Van Buren Street under the Chicago River, Chicago, IL	Abandoned streetcar tunnel
Washington Street Tunnel	Washington Street under the Chicago River, Chicago, IL	Abandoned streetcar tunnel
Winston Tunnel	9 miles west of Elizabeth in Jo Daviess County	Abandoned rail tunnel; partially collapsed
University of Illinois	University of Illinois Main Campus	Underground tunnels; steam tunnel; tornado shelters



Indiana





Indiana Caverns

Bluespring Caverns	Lawrence County, IN Approx. 80 miles S of Indianapolis, IN	
Indiana Caverns	Outside Corydon, IN Just off I-64	
Marengo Cave	Marengo, IN	Privately owned; public tours
Shawnee Cave	Spring Mill State Park Located S of Bloomington, about 3 miles E of Mitchell, IN, on IN Highway 60	Also known as Donaldson Cave or Donaldson-Bronson Cave 38°44'00"N 86°25'12"W Access is controlled by the Indiana Department of Natural Resources.
Siberts Cave	Located on the Ohio River in Harrison-Crawford State Forest in Crawford County, 5 miles northeast of Leavenworth and 12 miles from Corydon in southern Indiana	aka Little Wyandotte Cave and New Cave 38°13'41"N 86°17'46"W
Squire Boone Caverns	Mauckport, IN Near Corydon in Southern IN	
Twin Caves	Located in Spring Mill State Park Lawrence County, IN	
Wyandotte Caves	Located on the Ohio River in Harrison-	



	Crawford State Forest in Crawford County, 5 miles northeast of Leavenworth and 12 miles from Corydon	
--	--	--

Indiana Mines

Blackfoot Mine	Pike County, IN	
Elberfeld Mine	Warrick County, IN	
Enos Mine	Pike County, IN	
Houston Mine	Warrick County, IN	
Kentucky Ave Mine	Marion County, IN	
Lynnville Mine	Warrick County, IN	
McGregors Hill	Pike County, IN	
Mount Pleasant Mine	Vigo County, IN	
Pearson Kaolin Mines	Lawrence County, IN	
Shaw Mine	Warrick County, IN	
Shoals Mine	Martin County, IN	

Indiana Tunnels

Tunnel	Location	Other Information
Burton Tunnel	SW of French Lick and NW of the French Lick Municipal Airport in Orange County, IN	Rail tunnel; 2,217 feet long
Duncan Tunnel/Edwardsville Tunnel	Under Edwardsville Hill, near Edwardsville in Floyd County, IN	4,295-foot-long railway tunnel
Indian Springs Tunnel/Crane Tunnel	Under County Road 161, on the grounds of	Rail tunnel; 1,106 feet long

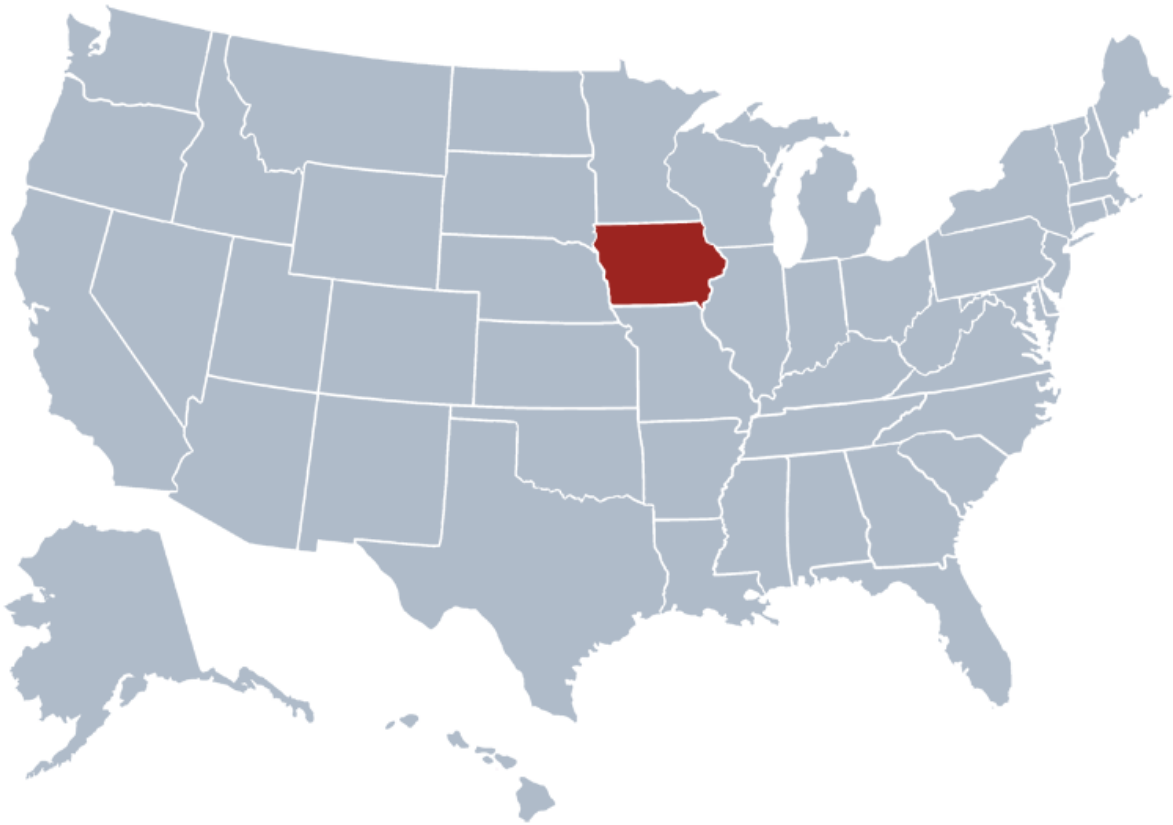
America's Natural Nuclear Bunkers



	the Crane Naval Surface Warfare Center, Martin County, IN	
Marengo Tunnel/Corndra Tunnel	Under Cornelison Ln and Goodman Ridge Rd, between Temple and Marengo in Crawford County, IN	Rail tunnel; 700 feet long
Patton Tunnel/Taswell Tunnel	Under Tunnel Hill Road between English and Taswell, Crawford County	Rail tunnel; 769 feet long
Ritner Tunnel/ The Big Tunnel	Under Tunnel Hill, east of Tunnelton and W-SW of Fort Ritner, Lawrence County, IN	Rail tunnel; 1,731 feet long
Willow Valley Tunnel	Under State Road 650, S of Willow Valley, Martin County, IN	1,160 feet long



Iowa





Iowa Caves

Cave	Location	Other Information
Maquoketa Caves	Maquoketa Caves State Park, Jackson County, IA	
Spook Cave	7 miles west of McGregor, in Clayton County, IA	
Crystal Lake Cave	Crystal Lake Cave 6684 Crystal Lake Cave Rd Dubuque, IA 52003	
Dutton's Cave	25218 Ironwood Rd West Union, IA	Latitude: 42.9960893 Longitude: -91.7668251 Cave closed to protect bats
Ice Cave Hill Park	Winneshiek County, IA	Latitude: 43.3116389 Longitude: -91.7820977
Wildcat Cave Access	Hardin County, IA	Latitude: 42.384149 Longitude: -93.091035

Iowa Mines

Mine	Location	Other Information
Ames Mine	Story County, IA	Latitude: 42.0697222 Longitude: -93.5988889
Durham Mine	Marion County, IA	Latitude: 41.3177778 Longitude: -92.9536111
Fort Dodge Mine	Webster County, IA	Latitude: 42.5077778 Longitude: -94.2247222

America's Natural Nuclear Bunkers



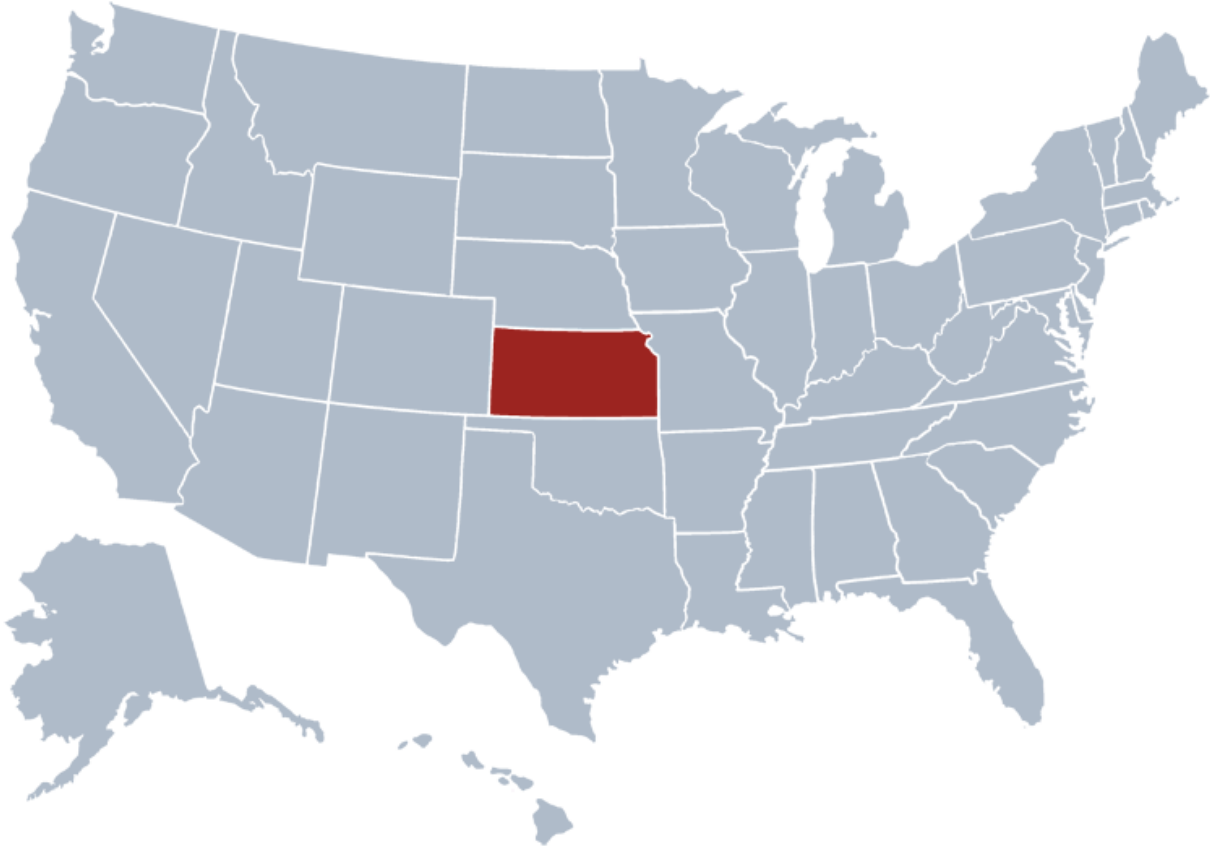
Hiteman Mine No. 10	Monroe County, IA	Latitude: 41.068338 Longitude: -92.9274216
Rex 4 Mine	Monroe County, IA	Latitude: 41.1122268 Longitude: -92.8907543
Smoky Hollow Mine	Monroe County, IA	Latitude: 41.043339 Longitude: -92.8996429
Sperry Mine	Des Moines, IA	Latitude: 40.9827778 Longitude: -91.1908333
Sully Mine	Jasper County, IA	Latitude: 41.6469444 Longitude: -92.8222222

Iowa Tunnels

Tunnel	Location	Other Information
Harmon Tunnel	Under Backbone Ridge, Pammel State Park, Madison County, 4.1 miles SW of Winterset	Road tunnel; 149.9 feet long



Kansas





Kansas Mines

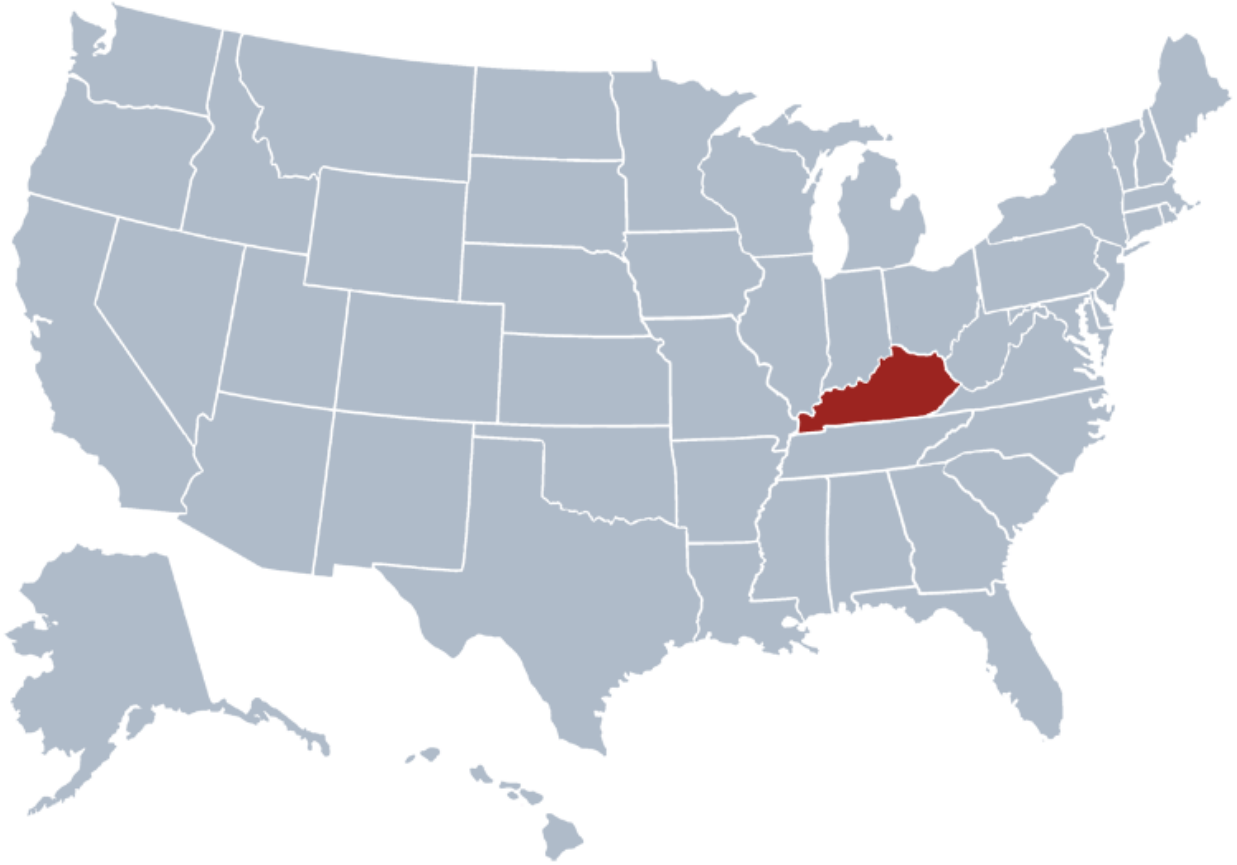
Mine	Location	Other Information
Strataca	Hutchinson, KS	Underground salt mine museum
Kanopolis Salt Mine	1126 20 th Rd Kanopolis KS	Active
Hutchinson Salt Mine	Hutchinson, KS	Active
Lyons Salt Mine	Lyons, KS	Active

Kansas Tunnels

8 th St Tunnel	Kansas City	Abandoned streetcar tunnel
---------------------------	-------------	----------------------------



Kentucky





Kentucky Caves

Caves	Location	Other Information
Carter Caves	Carter Caves State Resort Park Carter County, KY	38°22'26"N 83°07'20"W
Cascade Caves	Carter Caves State Resort Park Carter County, KY	38°22'26"N 83°07'20"W
Colossal Cavern	Eaton Valley, KY 1.5 miles from Mammoth Cave	37.1875°N 86.0739°W
Cub Run Cave	Cub Run, KY	
Cumberland Gap National Historic Park Caves	Middlesboro, KY	
Diamond Caverns	1900 Mammoth Cave Parkway Park City, KY	
Eleven Jones Cave	Located by Beargrass Creek Near St. Xavier School in Louisville, KY	
Great Onyx Cave	Mammoth Cave National Park	
Horse Cave, aka Hidden River Cave	South side of Main St. in Horse Cave, KY	
Lost River Cave	Bowling Green, KY	Seven-mile-long cave system
Mammoth Cave	Mammoth Cave National Park Central Kentucky near Brownsville, KY	37°11'N 86°6'W



Martin Ridge Cave System	Near Mammoth Cave	Composed of the interconnected Whigpistle, Martin Ridge, and Jackpot Caves 37.1196°N 86.1279°W
Louisville Mega Cavern	Louisville, KY	
Olive Hill, KY	Olive Hill, KY	
Oligo-Nunk Cave System, aka Cow Counterfeiter Cave System	Honeycomb Mountain North-central Carter County, KY 30 miles west of Ashland	Group of 6 caves in KY; privately owned

Kentucky Mines

Mine	Location	Other Information
Cardinal Mine	Near Madisonville in Hopkins County, KY	Coal mine
Dotiki Mine	Hopkins County, KY	Coal mine

Kentucky Tunnels

Tunnel	Location	Other Information
Cumberland Gap Tunnel	US-25E, under Cumberland Gap National Historical Park Between Middlesboro, KY, and Harrogate, TN	

America's Natural Nuclear Bunkers



Nada Tunnel	KY-77, near Red River Gorge Park, Powell County	Built for logging
Leatherwood Tunnel	At Leatherwood in Perry County, KY, on KY Route 699	Divided road tunnel



Louisiana





Louisiana Caves

Cave		Location	Other Information
Wolf Rock Cave		Just south of Fort Polk, near Pitkin	+30° 58' 19.87", - 93° 11' 36.12"

Louisiana Mines

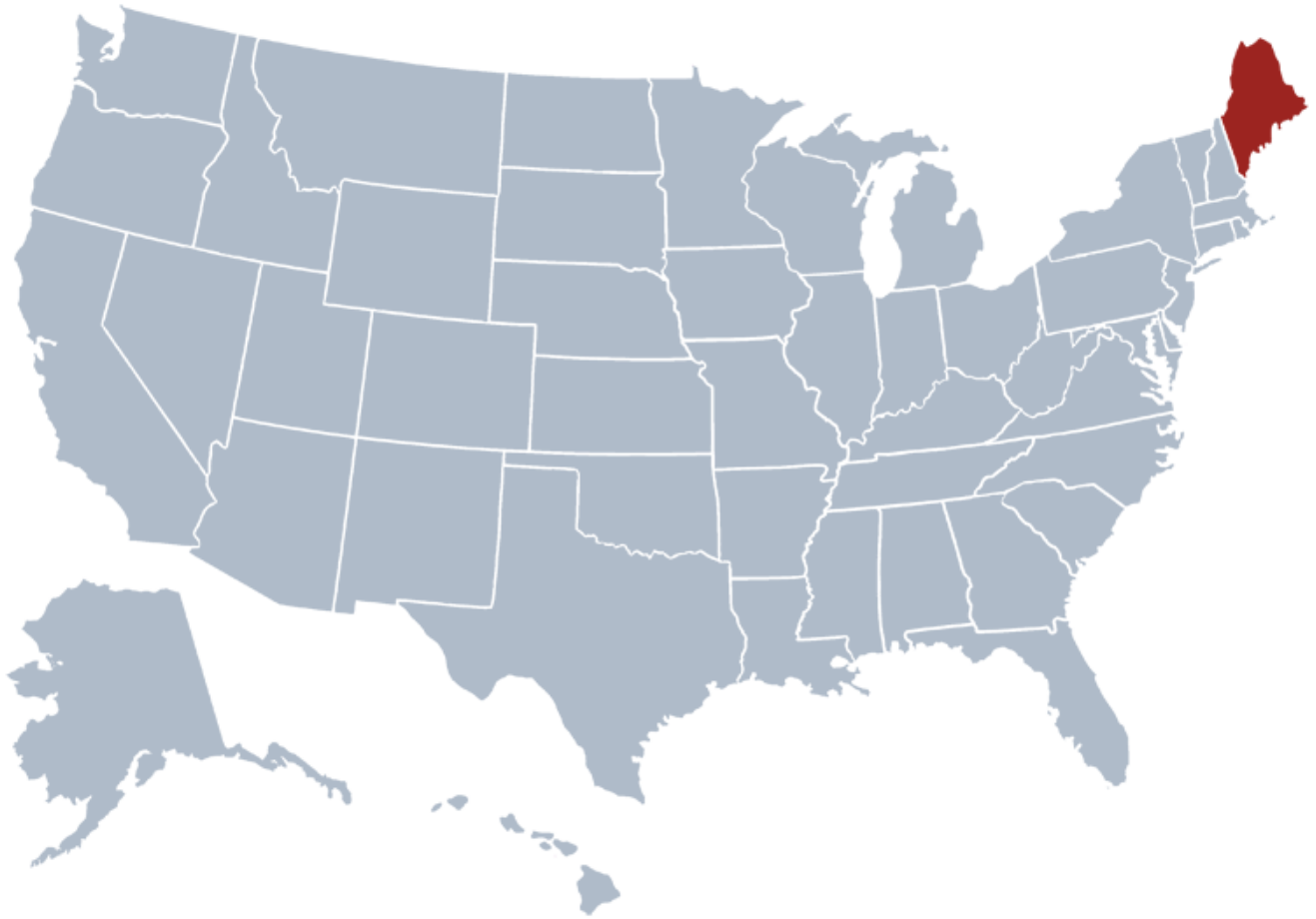
Mine	Location	Other Information
New Iberia	Iberia Parish, LA	
Avery Island	Iberia Parish, LA	29°53'N 91°54'W
Louisa	Louisa, LA	
Jefferson Island Mine	Iberia Parish, LA	
Week Island Mine	Iberia Parish, LA	

Louisiana Tunnels

Tunnel	Location	Other Information
Belle Chasse Tunnel	LA-23 under the Gulf Intracoastal Waterway, SE bound only Belle Chasse, LA, near New Orleans	
Harvey Tunnel	Business US-90 frontage roads, under the Gulf Intracoastal Waterway Harvey, LA, near New Orleans	



Maine





Maine Caves

Maine Sea Caves: Day Mountain Cave Blowing Cave Gulliver's Hole	N of Eastport near Robinson, ME, and along the Maine Coast	
Allagash Ice Cave	On the S shore of Allagash Lake in the Allagash Wilderness Waterway, 100 miles W of Ashland, ME	
Grotto Cave	Near Ellsworth, ME	
Indian Pond Cave	Near the start of the Allagash Wilderness Waterway, outside Baxter State Park	
Marble Pond Cave	Outside Baxter State Park	
Enchanted Cave	Just south of Jackman, ME	
Witherle E-T Cave	Outside Baxter State Park	
Mahoosuc Ice Cave	Riley, ME	
Moose and Squirrel Cave	In the large Barren Mountain talus field, outside Baxter State Park	
Saddleback Mtn Talus Cave	Saddleback Mountain, ME	
Champlain Mountain Cave	Champlain Mountain, ME	
Twin Towers Cave	Outside Baxter State Park	

America's Natural Nuclear Bunkers



Southwest Pathfinders Cave	Remote talus fields of the NW basin at Baxter State Park	
Marble Pond Cave	Outside Baxter State Park	
Little Peaked Mountain Cave	Near Clifton, ME	
Blowing Cave	Kennebunkport, ME	
Greenwood Ice Cave	Near Bryant Pond	
Table Rock Slab Cave/Moose Cave	Grafton State Park	
Inman's Cave	Camden Hill State Park	
Murderer's Cave	Near Bath, ME	
Delano Hill Cave	Near Friendship, ME	
Blueberry Cave	Waltham, ME	
Little Peaked Mountain Cave	Near Aurora, ME	
Gulliver's Hole/West Quoddy Head Cave	Near Lubec, ME	
Magurrewock Cave	Near Baring, ME	
Lewis Cove Sea Cave	Near Robinson, ME	
The Ovens	Mount Desert Island near Salsbury Cove, ME	
Anemone Cave	Mount Desert Island	
Baxter State Park Caves	The Cave on Hunt Trail Pamola Ice Cave on the Dudley Trail Chimney Pond Talus Cave on the edge of Chimney Pond	



Haystack Cave	On Haystack Mountain in the Public Lot maintained by Castle Hill	
---------------	--	--

Maine Mines

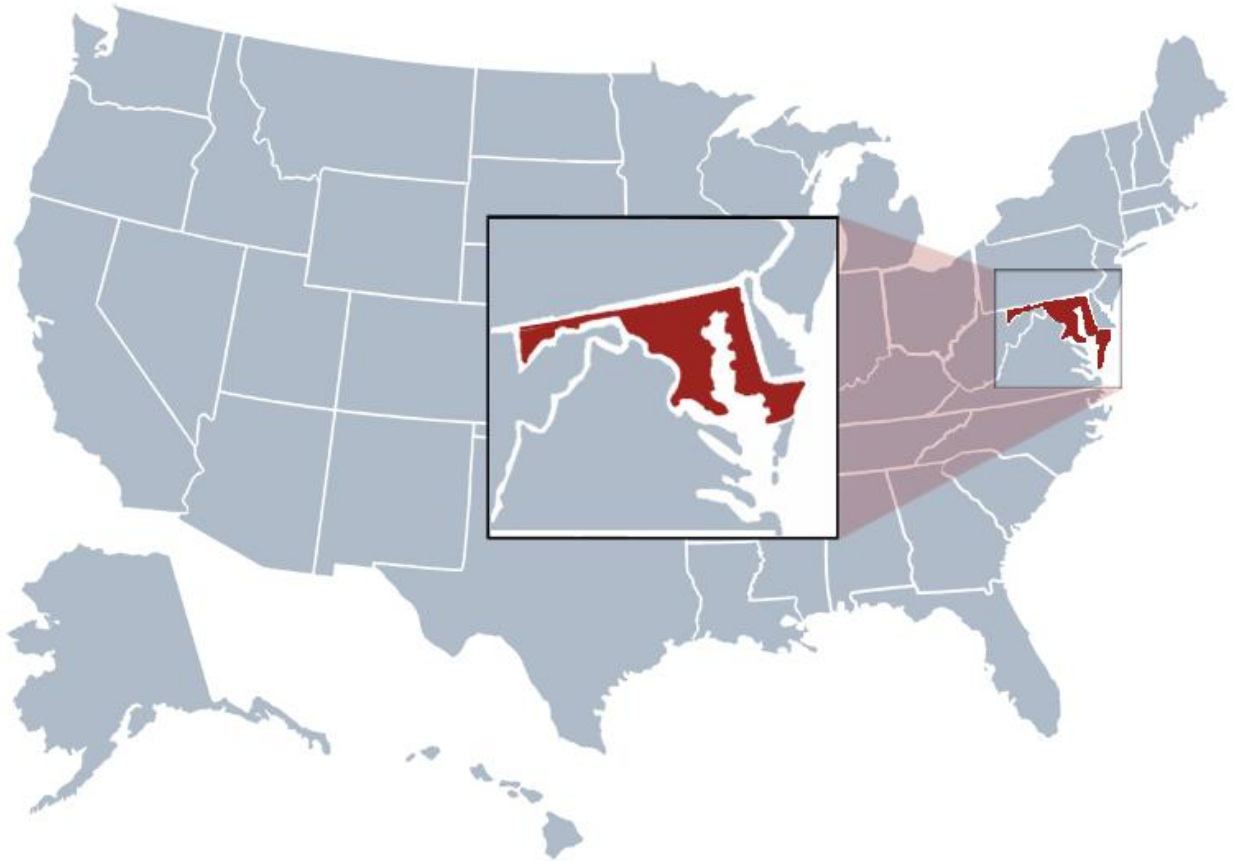
Mine	Location	Other Information
Annear Copper Mine	Hancock County, ME	
Newry Mine	Oxford County, ME	
Old Mica Mine	Sagadahoc County, ME	

Maine Tunnels

Tunnel	Location	Other Information
AMHI Tunnels	Under the old Augusta Mental Health Institute main building Augusta, ME	



Maryland





Maryland Caves

Cave	Location	Other Information
Crystal Grottoes	Maryland Route 34 between Boonsboro and Antietam National Battlefield	39.498°N 77.677°W
Atheys-Tonoloway Formation	Allegany County Near the town of Rush, MD	Cave is hidden, and owner does not wish to be approached.
Bins Fissure Cave	Located on a sandstone ridge overlooking the Potomac River between McKenzie and Cresaptown, MD	
Bowman's Addition Cave	Located in an old quarry on the east side of Valley Rd, south of Bowman's Addition, Allegany County, MD	
Corriganville Quarry Fissure	Allegany County, MD In what remains of Devil's Backbone	
Cumberland Bone Cave	Allegany County On Andy's Ridge near Corriganville, MD	
Devil's Hole	Allegany County In the Helderberg Limestone's Keyser Member The cave can be found northeast of Twiggstown on the property of R. Mullenax.	Liability waiver must be signed before entry.
Dressmans	Part of the Tonoloway Limestone, located at 760 feet (230 m) on the northwest face of an old quarry.	The cave is 60 feet (18 m) long, but the last 40 feet (12 m) is difficult



	Allegany County, MD	to access due to a minor collapse or intentional fill.
Fort Hill Fissures	Three fissure caves on the land owned by Potomac Edison on the northern end of Fort Hill, Allegany County, that overlooks Rawlings	
Goat Cave	Located at the end of Paterson Street; the entrance faces southeast. The cave is developed in a narrow bed of folded limestone within the Wills Creek Formation. Allegany County, MD	The cave has a very low ceiling (less than 4 feet in most places) and is said to be a favorite spot of local children. The entrance currently has a mound of dirt in front of it, making entering difficult. This cave has "bad air" in the deepest part of it.
Haystack Mountain	A small shelter cave in the Tuscarora Sandstone south of Wills Creek Allegany County, MD	
I-68 Caves	Two cave passages occur on the northwest side of Interstate 68 at the top of Martins Mountain. Allegany County, MD	There are neighbors who watch the property and immediately report trespassers to the state police.



Piney Mountain Shelter Caves	Located on the NE edge of Piney Mountain Allegany County, MD	3 caves, possibly more
Reynolds Gap Cave	Opposite side of Reynold's Gap from Rhodes Cave Allegany County, MD	Shelter cave
Rhodes Cave	East of US Route 220, south of Rawlings Allegany County, MD	Narrow passage in sandstone
Rocky Gap	Located about 350 feet (110 m) above the Rock Gap Run along the Rocky Gap Gorge's southern lip Allegany County, MD	Entrance hidden in shrubs
Stegmaier Orchard Caves	In the Tonoloway Limestone at 1,000 feet elevation, on the west side of Irons Mountain Allegany County, MD	3 caves
Greenpoint Road	Cockeysville, MD	Several small caves can be seen from Padonia Road.
Greenspring Valley	Near Jones Falls, MD	Multiple caves
Loch Raven Caves	Baltimore County, MD	Used by the Underground Railroad
Prettyboy Cave	Located off a fire road near Gunpowder Road Baltimore County, MD	
Argo	Entrance in the north wall of an abandoned quarry at 620 feet elevation Carroll County, MD	



Westminster	Entrance in an old quarry facing east Carroll County, MD	Has a concrete floor; previously used as a milk cooler; on the property of William Hastings of Hollow Rock Ave
Western Frederick County	West of Catoctin Mountain	Many caves where the local limestone formations protrude from metamorphic rock
Crabtree	West of Savage River Dam Garrett County, MD	
John Friend	Located near Sang Run, entrance in a clump of woods 800 feet north of the Ginseng Run Road Garrett County, MD	
Muddy Creek Falls Shelter	2 shelter caves at the base of Muddy Creek Falls in Swallow Falls State Forest Garrett County, MD	
Sand Cave	SW of Kelso Gap on the east side of Backbone Mountain Garrett County, MD	
Woods Place	4 miles N of Oakland and E of the road to Swallow Falls Garrett County, MD	
Camel's Den	20 feet above the Patapsco River Howard County, MD	



Large Concentration of Caves	Western foot of South Mountain Hagerstown, MD	
Antietam Creek	3 small caves along the west bank of the Antietam Creek between Funkstown and Roxbury Washington County, MD	
Column Cave	250 feet S of Hogmaw Cave's entrance, opens toward the NE in the base of a former quarry, 120 feet E of Little Antietam Creek Washington County, MD	
Crystal Grottoes	Boonsboro, MD	Show caves; open to the public
Dam #4 Cave	Located just after C&O Canal mile marker 83 Washington County, MD	Closed
Fake Fossil	Washington County, MD	Open to visitors
Hogmaw Cave	Entrance on SE face of a sink, approx. 550 ft S of the King Quarry Cave Washington County, MD	250 ft. of wet passage; depth up to 3 ft. depending on rainfall
Holmes Cave	Entrance 0.3 miles N of Hagerstown Community College, on west side of a ridge Washington County, MD	Small entrance and one small room
Jugtown, MD	North of Jugtown Rd, halfway up a wooded hillside Washington County, MD	



Keedysville Caves	Six small caves along Little Antietam Creek's east bank, just south of Keedysville Washington County, MD	
Limekiln Bend	Washington County, MD	Open to visitors
Red Hill Cave	South of Keedysville Washington County, MD	
Round Top Summit	Located in the Knobby-black limestone of the Keyser Formation Washington County, MD	Opens to the south

Maryland Mines

Mine	Location	Other Information
Dam #6 Mine	Crest of Tonoloway Ridge overlooking Great Cacapon, WV, across the Potomac River, N of Deneen Rd Washington County, MD	
Number 1 Mine	Grantsville, MD	
Pinto Mines	Along the Potomac River near Pinto, MD	Old limestone mines creating caves in cliff face
Round Top Mines (8)	8 mines below the Western Maryland Railroad near Round Top Hill Mine #1 is 130 feet (40 m) east of the mill and 40 feet (12 m) from the railroad tracks. Mine #2 is directly north of the mill, 35 feet (11 m) above the railroad. Mine #3 is 200 feet (61 m)	All mines are gated and closed.



	<p>west of the mill and level with the railroad tracks. Mine #4 is the largest, extending over 500 feet (150 m) and containing large amounts of water; it is 450 feet (140 m) west of the mill and 15 feet (4.6 m) above the railroad. Mine #5 is 1,100 feet (340 m) west of the mill and just 20 feet (6.1 m) above the C&O Canal towpath. Mine #6 is the best example of what these mines probably looked like prior to being enlarged; it is 20 feet (6.1 m) above the towpath and 800 feet (240 m) west of the mill. Mine #7 is 400 feet (120 m) west of the mill and 35 feet (11 m) above the towpath and contains remnants of tracks used by mine carts. Mine #8 is a large (50-by-20-foot) shelter cave 900 feet (270 m) east of the mill and 25 feet (7.6 m) above the canal.</p> <p>Washington County, MD</p>	
Sausman Mine	Accident, MD	
Soldiers Delight Mine	Reisterstown, MD	



Maryland Tunnels

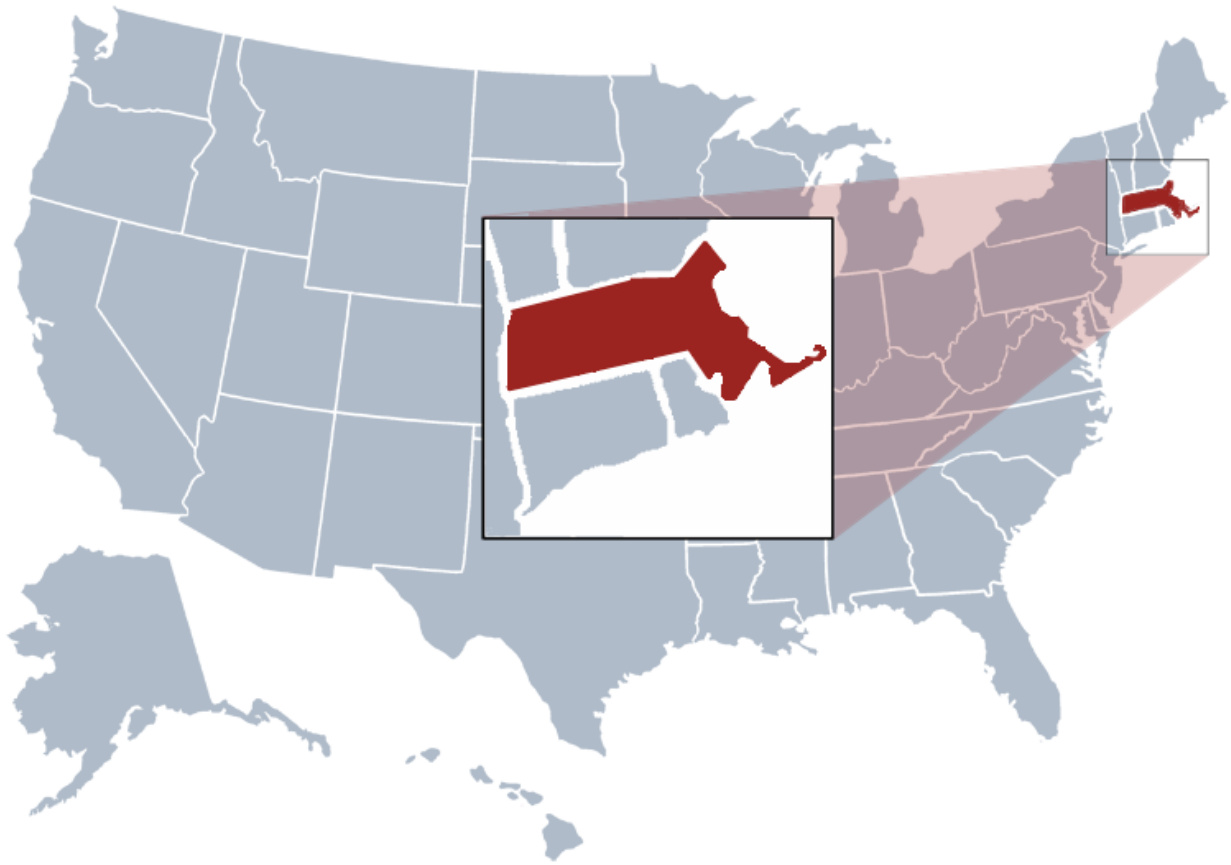
Tunnel	Location	Other Information
Baltimore and Potomac Tunnels	Gilmor St Tunnel Wilson St Tunnel John St Tunnel Baltimore, MD	Amtrak twin-track rail tunnels
Baltimore Harbor Tunnel	I-895 under Patapsco River Baltimore, MD	
Borden Tunnel	North of Frostburg, MD, part of the Great Allegheny Passage rail trail	Abandoned rail tunnel, Western Maryland Railway
Brush Tunnel	West of Corriganville, MD, part of Great Allegheny Passage rail trail	Active tourist rail tunnel and rail trail
Dalecarlia Tunnel	Under MacArthur Boulevard and the Washington Aqueduct in Brookmont	Abandoned rail tunnel; now part of the Capital Crescent Trail rail trail
Fort McHenry Tunnel	I-95 under Baltimore Harbor Baltimore, MD	
Henryton Tunnel	Formerly Baltimore and Ohio Railroad West of Marriottsville, MD	4 rail tunnels
Howard Street Tunnel	Baltimore, MD	Rail tunnel
Ilchester Tunnel	East of Ellicott City, MD	Rail tunnel
Paw Paw Tunnel	Across the Potomac River from Paw Paw, WV Allegany County, MD	Abandoned canal tunnel; 118 feet long



Union Tunnel	Under Hoffman St, between Greenmount Ave and Bond St Baltimore, MD	Amtrak
Indigo Tunnel	NE of Little Orleans, MD	Abandoned Western Maryland Railway Tunnel
Stickpile Tunnel	Green Ridge State Forest in Allegany County, between Little Orleans, MD, and Paw Paw, WV	Abandoned Western Maryland Railway Tunnel
Kessler Tunnel	Green Ridge State Forest in Allegany County, NE of Paw Paw, WV Through the same ridge as Graham Tunnel and Paw Paw Tunnel	Abandoned Western Maryland Railway Tunnel



Massachusetts





Massachusetts Caves

Cave	Location	Other Information
Hudson's Brook Natural Bridge	Adams, MA	Natural bridge and a 30x20 ft cavern
Purgatory Cavern	Sutton, MA	
Belcher's Counterfeit Cave	Great Berrington, MA	
Norton and King Phillip's Cave	Outside Norton, MA Bristol County around the shores of Winnicunnit Pond	King Phillip's Cave is accessed from Stone Run Drive off Plain Street near Bay Road

Massachusetts Mines

Mine	Location	Other Information
Davis Mine	Franklin County	Latitude: 42.6834168 Longitude: -72.8648187

Massachusetts Tunnels

Tunnel	Location	Other Information
Callahan Tunnel/Sumner Tunnel	State Route 1A, under Boston Harbor	Road tunnel connected to the Big Dig project in Boston
Fort Point Tunnel	Massachusetts Turnpike/I-90 under Fort Point Channel Boston, MA	Road tunnel connected to the Big Dig project in Boston

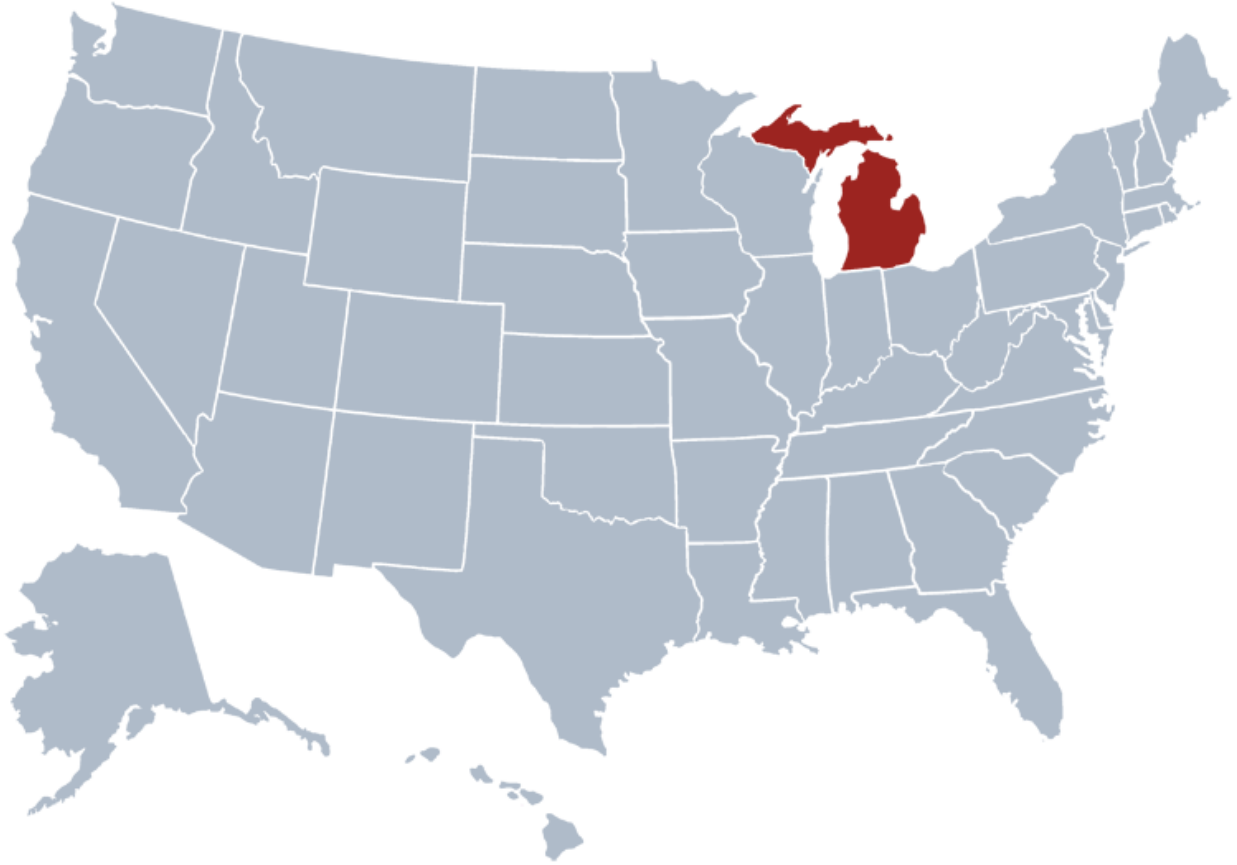
America's Natural Nuclear Bunkers



Ted Williams Tunnel	Massachusetts Turnpike/I-90 under Boston Harbor	Road tunnel connected to the Big Dig project in Boston
Thomas P. O'Neil Jr. Tunnel/ Dewey Square Tunnel	I-93 under Boston Harbor	Road tunnel connected to the Big Dig project in Boston
Massachusetts Bay Transportation Authority Tunnels	Greater Boston Area	
Hoosac Tunnel	Through the Berkshire Mountains between North Adams and Florida, MA	Active rail tunnel 4.75 miles long
Prudential Center Complex Tunnel	Massachusetts Turnpike/I-90 under Prudential Center Complex, Boston, MA	3 tunnels: twin road tunnels and 1 rail tunnel
Boston Subway Tunnels	Boston Metro Subway System	



Michigan





Michigan Caves

Cave	Location	Other Information
Eben Ice Caves and Canyon Falls	Frey Rd Eben Junction, MI	
Bear Cave	4085 Bear Cave Rd Buchanan, MI	Small cave located near Bear Cave RV Campground
Skull Cave	Mackinac Island	
Burnt Bluff Cave/Spider Cave	Delta County, MI	
Devil's Kitchen	Mackinac Island	

Michigan Mines

Domtar Mine		Walker, MI	Original entrance north and south of Butterworth Drive
Minesota Mine		Rockland, MI	Inactive or closed copper mine
Nonesuch Mine		Ontonagon County, MI	Inactive or closed copper mine
Quincy Mine		Hancock , MI	Now part of Keweenaw National Historical Park
Cliff Mine		Keweenaw County, MI	Inactive or closed copper mine
Detroit Salt Mine		1,100 feet below the city; entrance is at 12841 Sanders Street	Not open to the public



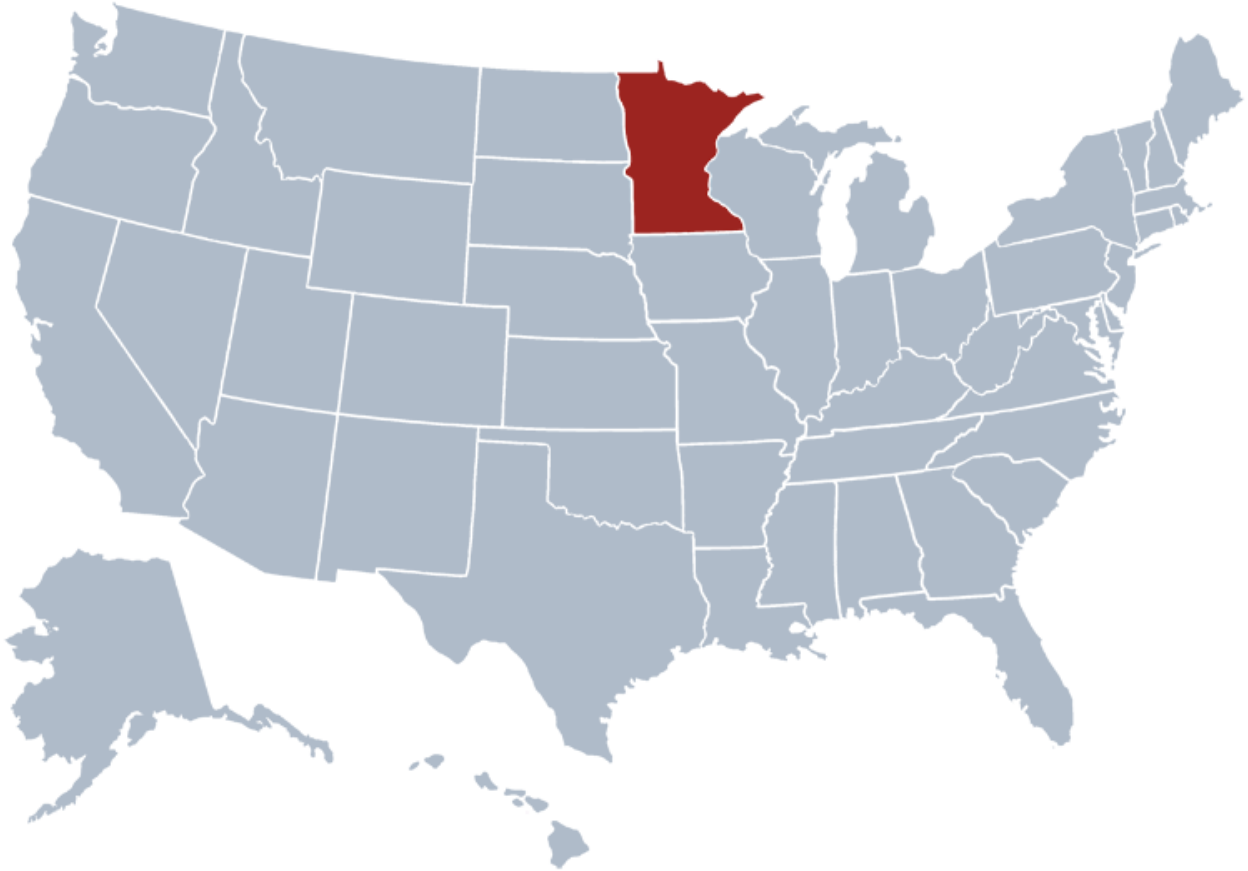
		(deliveries only); stretches from Dearborn in NW via Melvindale to Allen Park	
Victoria Mine		Victoria, MI	

Michigan Tunnels

Tunnel	Location	Other Information
Detroit-Windsor Tunnel	Detroit to Windsor, Ontario, under the Detroit River	Road tunnel
Michigan Central Railway Tunnel	Detroit to Windsor, Ontario, under the Detroit River	2 rail tunnels
St. Clair Tunnels	Port Huron, MI, to Sarnia, Ontario, under the St. Clair River	2 rail tunnels: original tunnel abandoned and sealed in 1994 current tunnel opened in 1994, Canadian National Railway
S Washington Ave Tunnel	In Holland, MI, under runway 8/26 at West Michigan Regional Airport	2 rail tunnels



Minnesota





Minnesota Caves

Cave	Location	Other Information
Forestville/Mystery Cave State Park	21071 County 118 Preston, MN	
Niagara Cave	29842 County 30 Harmony, MN	
Wabasha Street Caves	215 Wabasha St S St. Paul, MN	
Carver's Cave	St. Paul, MN	
Fountain Cave	St. Paul, MN	
Mystery Cave	Wykoff, MN	
Schiek's Cave	Minneapolis, MN 75 feet below downtown Minneapolis, under Marquette and 4 th St S	No easy access
Stillwater Caves	Stillwater, MN South end of Main St	

Minnesota Mines

Mine	Location	Other Information
Soudan Underground Mine State Park	Ely, MN	

Minnesota Tunnels

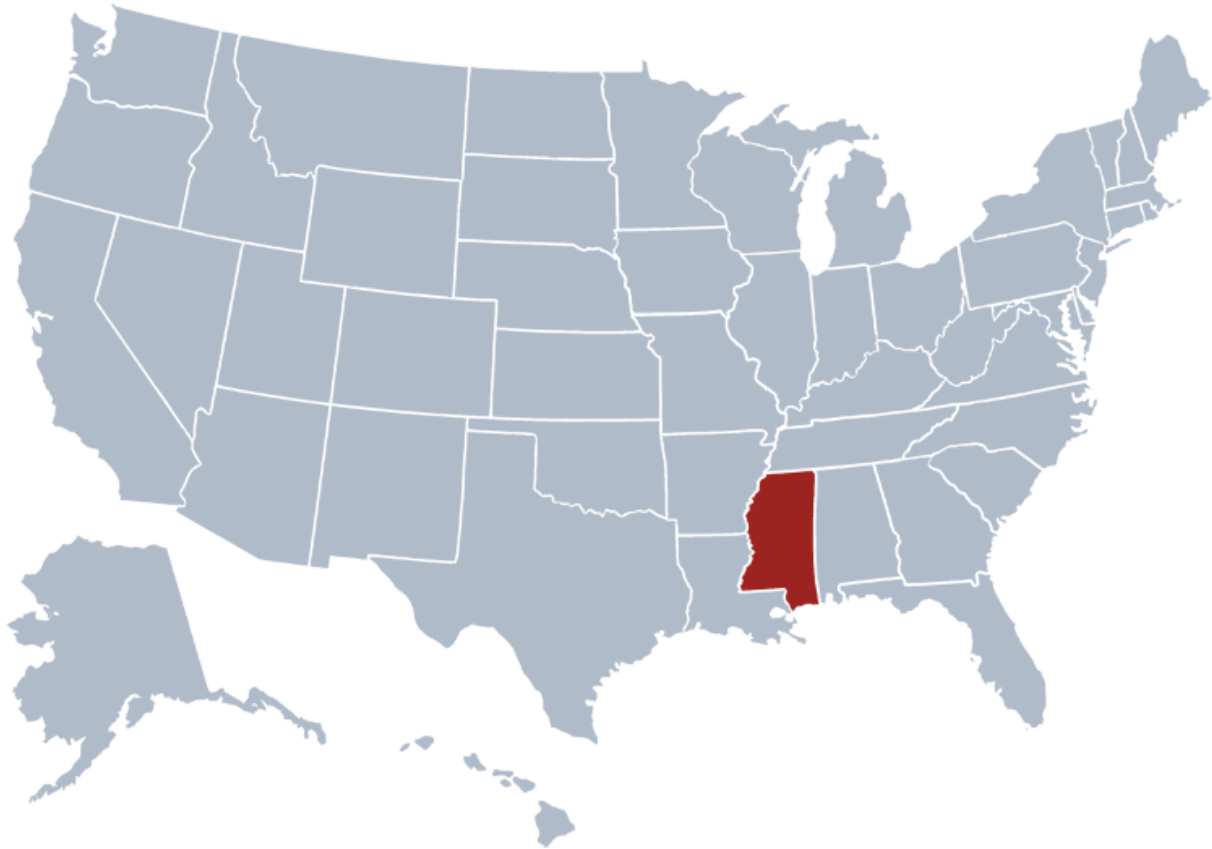
Tunnel	Location	Other Information
Ely's Peak tunnel	Short Line Park SW of Duluth, MN	Now a rail trail



Hennepin Island Tunnel	Downstream from Nicollet Island, beneath Hennepin Island, exited below St. Anthony Falls, Minneapolis, MN	Defunct water tunnel
I-35 Tunnels, 4	Between Duluth, with its end near London Rd	Short twin tunnels
Lowry Hill Tunnel	I-94 near downtown Minneapolis, MN	Twin tunnels
Metro Blue Line Tunnels	Under Runways 12L/30R and 12R/30L at Minneapolis-Saint Paul International Airport	
Selby Ave Trolley Tunnel	Under Selby Ave and Selby Hill St. Paul, MN	Sealed and abandoned; light rail tunnel
Twin City Rapid Transit	Under Selby Ave and Selby Hill, Saint Paul, MN	Streetcar tunnels
University of Minnesota-Twin Cities	UMN-Twin Cities 300 Washington Ave SE Minneapolis, MN	Campus tunnel system that connects buildings



Mississippi





Mississippi Caves

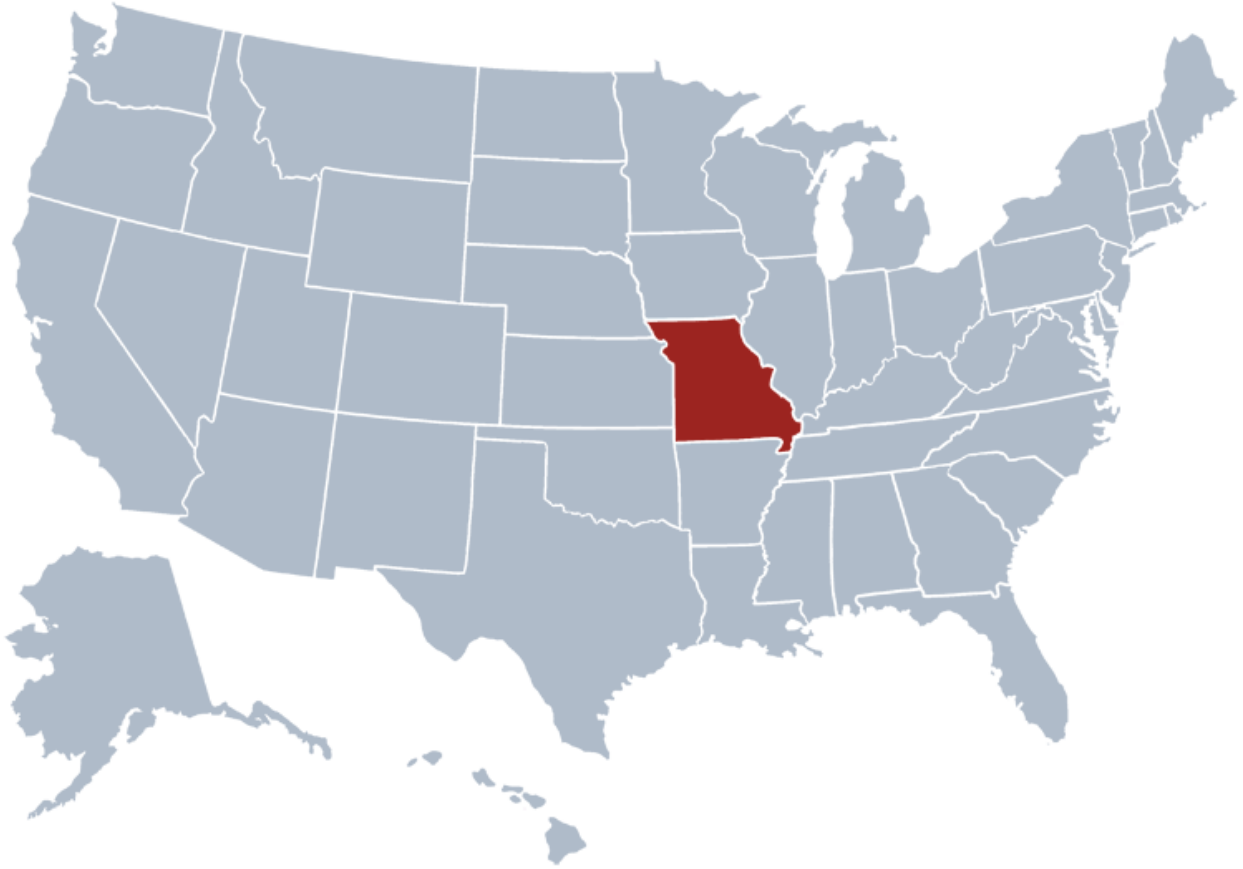
Cave	Location	Other Information
Cave Spring	Natchez Trace Parkway at milepost 308.4	

Mississippi Mines

Lignite Mine	Choctaw County, MS, 5 miles north of Ackerman	
Chalk Mine Hollow	Tishomingo County, MS	



Missouri





Missouri Caves

Cave	Location	Other Information
Bluff Dwellers Cavern	954 Hwy 59 South Noel, MO	
Crystal Cave	Just north of Branson, MO	
Current River Cavern	Van Buren, MO	
Fantastic Caverns	4872 N Farm Rd 125 Springfield, MO	
Fisher Cave	115 Meramec Park Dr Sullivan, MO	
Mark Twain Cave/ Cameron Cave	300 Cave Hollow Road Hannibal, MO	
Meramec Caverns	Sullivan, MO	
Talking Rock Cavern	Branson West, MO	
Jacobs Cave	State Rd TT Gravois Mills, MO	
Bridal Cave	526 Bridal Cave Rd Camdenton, MO	
Ozark Caverns	823 Ozark Caverns Rd Linn Creek, MO 65052	
Onondaga Cave	7556 Hwy H Leasburg, MO	
Round Spring Cave	404 Watercress Dr Van Buren, MO	
Marvel Cave	399 Silver Dollar Pkwy Branson, MO	

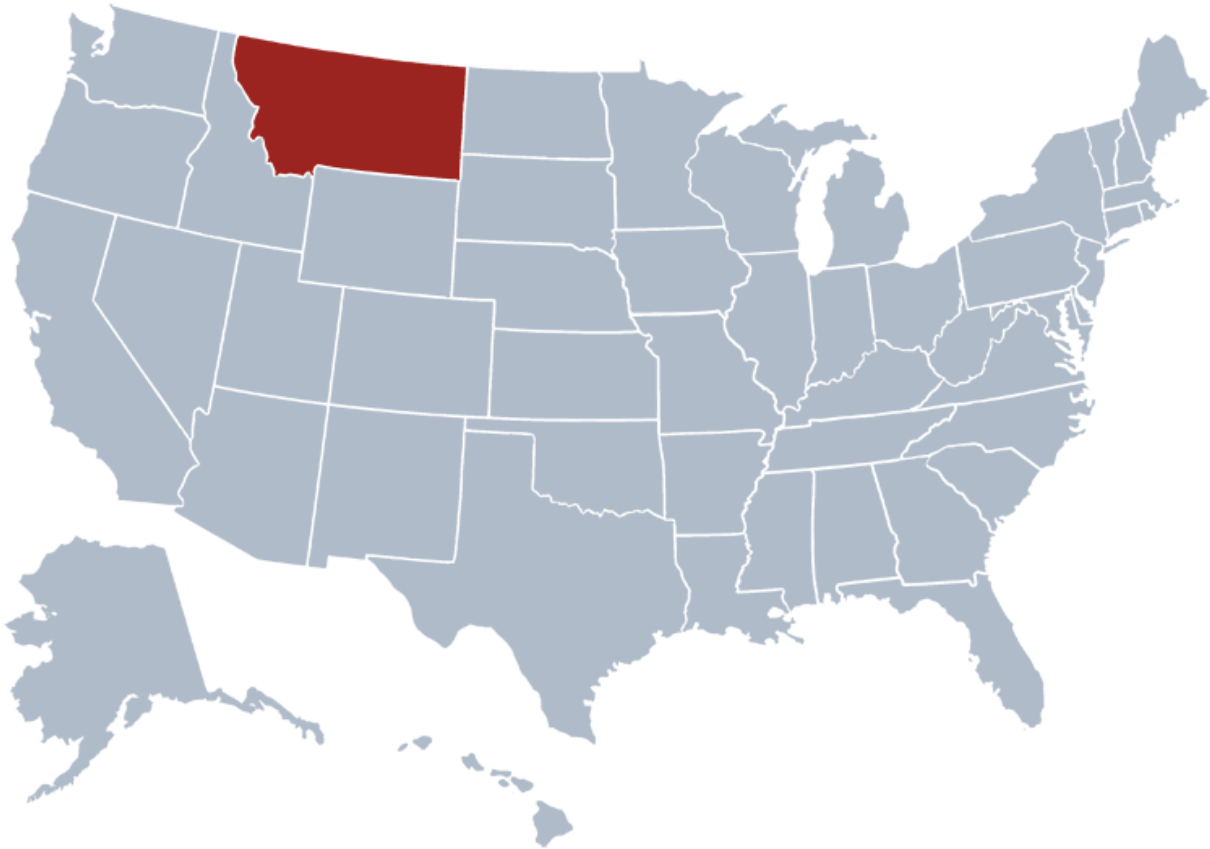


Missouri Tunnels

Tunnel	Location	Other Information
Lindbergh Boulevard Tunnel	US Route 67/ Lindbergh Boulevard under runway 11/29 at St. Louis-Lambert International Airport in Bridgeton, MO	
Freeburg Tunnel/Rock Island Tunnel #1	Under US-63 Freeburg, MO	Abandoned rail tunnel; currently being developed into a rail trail
Koesltown Tunnel/ Argyle Tunnel/ Rock Island Tunnel #2	Under Osage Country Road 541 west of Koeltztown Osage County, MO	Abandoned rail tunnel; currently being developed into a rail trail
Eugene Tunnel/Rock Island Tunnel # 3	Under State Route 17, just south of Eugene, MO	Abandoned rail tunnel; currently being developed into a rail trail
Vale Tunnel/Rock Island Tunnel #4	Under Bannister Road, southeast of Raytown, MO	Abandoned rail tunnel; currently being developed into a rail trail
Acid Tunnel	Springfield, MO	



Montana





Montana Mines

Mine	Location	Other Information
Anaconda	Butte, MT	Inactive or closed copper mine
Berkeley Pit	Butte, MT	Now a Superfund site and tourist attraction
Continental Pit Mine	Butte, MT	Producing copper mine
Troy Mine	Troy, MT	Inactive or closed copper mine
Atlantic Cable Quartz Lode	Deer Lodge County, MT	Gold mine
Golden Sunlight Mine	Jefferson County, MT 5 miles NE of Whitehall	Gold mine

Montana Tunnels

Tunnel	Location	Other Information
Milwaukee Road, Chouteau County, MT	Milwaukee Road Chouteau County, MT	Abandoned rail tunnel; c. 1913; 47°32'58"N 110°55'01"W
Amphitheater Tunnel #4	Milwaukee Road Chouteau County, MT	Abandoned rail tunnel; 47°33'06"N 110°55'44"W
Belt Creek Tunnel #5	Milwaukee Road Chouteau County, MT	Abandoned rail tunnel; 47°33'19"N 110°56'49"W
Red Coulee Tunnel #6	Milwaukee Road Cascade County, MT	47°33'14"N 110°57'15"W; abandoned rail tunnel



Beavertail Tunnel	near I-90 interchange 130 in Missoula County, MT	46°43'26"N 113°34'59"W; rail tunnel
Bighorn Tunnel	Near I-94 interchange 49 in Yellowstone County, MT	46°08'39"N 107°31'11"W; abandoned rail tunnel
Bozeman Tunnels	Under I-90 at Bozeman Pass in Gallatin County, MT	45°39'57"N 110°48'29"W 1 active rail tunnel, 1 abandoned
Flathead Tunnel	In Lincoln County, MT, northwest of Kalispell	Rail tunnel, BNSF Railway
Helena Valley Canal Tunnel	East of Helena in Lewis and Clark County, MT	46°38'35"N 111°45'20"W; water tunnel
John Tunnel	Sanders County, MT, northwest of Missoula	47°20'06"N 114°47'12"W; rail tunnel
Monitor Tunnel	Butte, MT	46°01'24"N 112°28'32"W; abandoned rail tunnel
Mullan Tunnel	Under the Continental Divide at Mullan Pass, northwest of Helena between Lewis and Clark County, MT, and Powell County, MT	46°38'11"N 112°18'30"W; rail tunnel; c. 1883; Montana Rail Link



Nimrod Tunnels	Adjacent to I-90 in Granite County, MT, southeast of Missoula	46°42'35"N 113°30'56"W; 2 rail tunnels: 1 active and 1 abandoned
Painted Robe Tunnel	In Golden Valley County, MT, northwest of Billings	46°11'41"N 108°56'32"W; rail tunnel
Ptarmigan Tunnel	In Glacier National Park, Glacier County, MT	48°50'57"N 113°42'28"W; pedestrian tunnel
St. Paul Pass Tunnel/Taft Tunnel	Chicago, Milwaukee, St. Paul & Pacific Railroad Tunnel Number 20, between Mineral County, MT and Shoshone County, ID	47°23'25"N 115°38'55"W; now part of Milwaukee Road Rail Trail
Schurchs Tunnel	Powell County, MT	46°17'21"N 112°33'48"W
Toston Canal Tunnel	Broadwater County, MT, between Helena and Bozeman	46°07'36"N 111°26'32"W; water tunnel
2 Rail Tunnels	On the other side of the Missouri River from I-15, from east to west: Tunnel #1: rail tunnel, on the other side of the Missouri River	Tunnel #1: 47°09'33"N 111°49'52"W Tunnel #3: 47°06'32"N 111°57'03"W



	<p>from interchange 244 on I-15 in Cascade County, MT</p> <p>Tunnel #3: on the other side of the Missouri River from Mile Marker 237 on I-15 in Lewis and Clark County, MT</p>	
Tunnel Number 1	Just north of interchange 324 on I-90 in Park County, MT	45°39'52"N110°44'03"W; former rail tunnel; possibly either bypassed or daylighted
Two Adjacent Rail Tunnels	Along US-2 adjacent to Glacier National Park in Flathead County, MT	<p>Tunnel Number 2, rail tunnel, 48°22'06"N 113°40'31"W</p> <p>Tunnel Number 3, rail tunnel, 48°22'23"N 113°40'55"W</p>
Two Leggins Canal Tunnel	Water tunnel, in Big Horn County, MT, north of Hardin	45°58'22"N 107°32'13"W
Vista Tunnel	northwest of Whitefish in Flathead County, MT	Former rail tunnel, either bypassed or daylighted; 48°28'17"N 114°26'33"W
Wayne Tunnel	Southeast of Great Falls in Cascade County, MT	Rail tunnel; 47°26'21"N 110°56'35"W

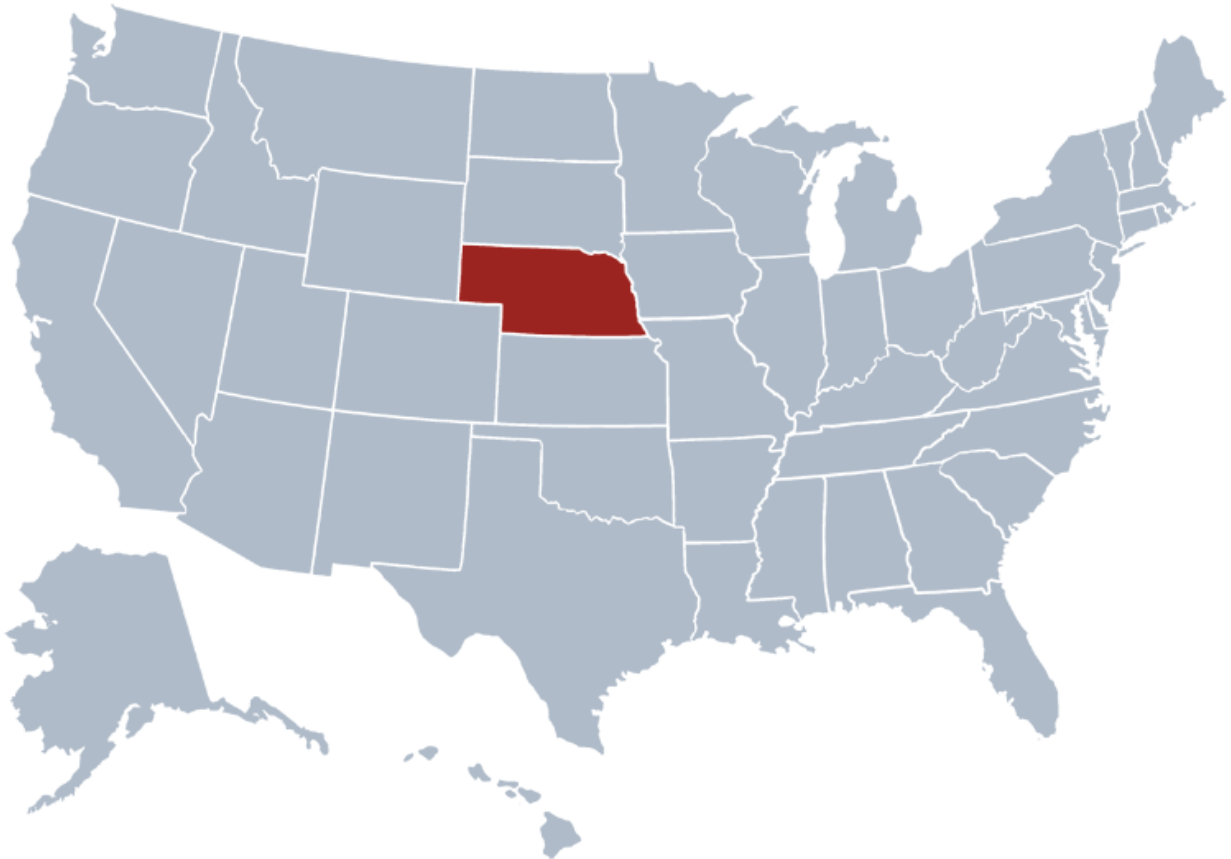
America's Natural Nuclear Bunkers



Wickes Tunnel/Boulder Tunnel	North of Boulder, MT	Abandoned rail tunnel; 46°19'48"N 112°06'48"W
------------------------------------	-------------------------	--



Nebraska





Nebraska Caves

Cave	Location	Other Information
Indian Cave	Indian Cave State Park Shubert, NE	
Cave at Ash Hollow State Historical Park	Lewellen, NE	
Robbers Cave	Lincoln, NE	

Nebraska Mines

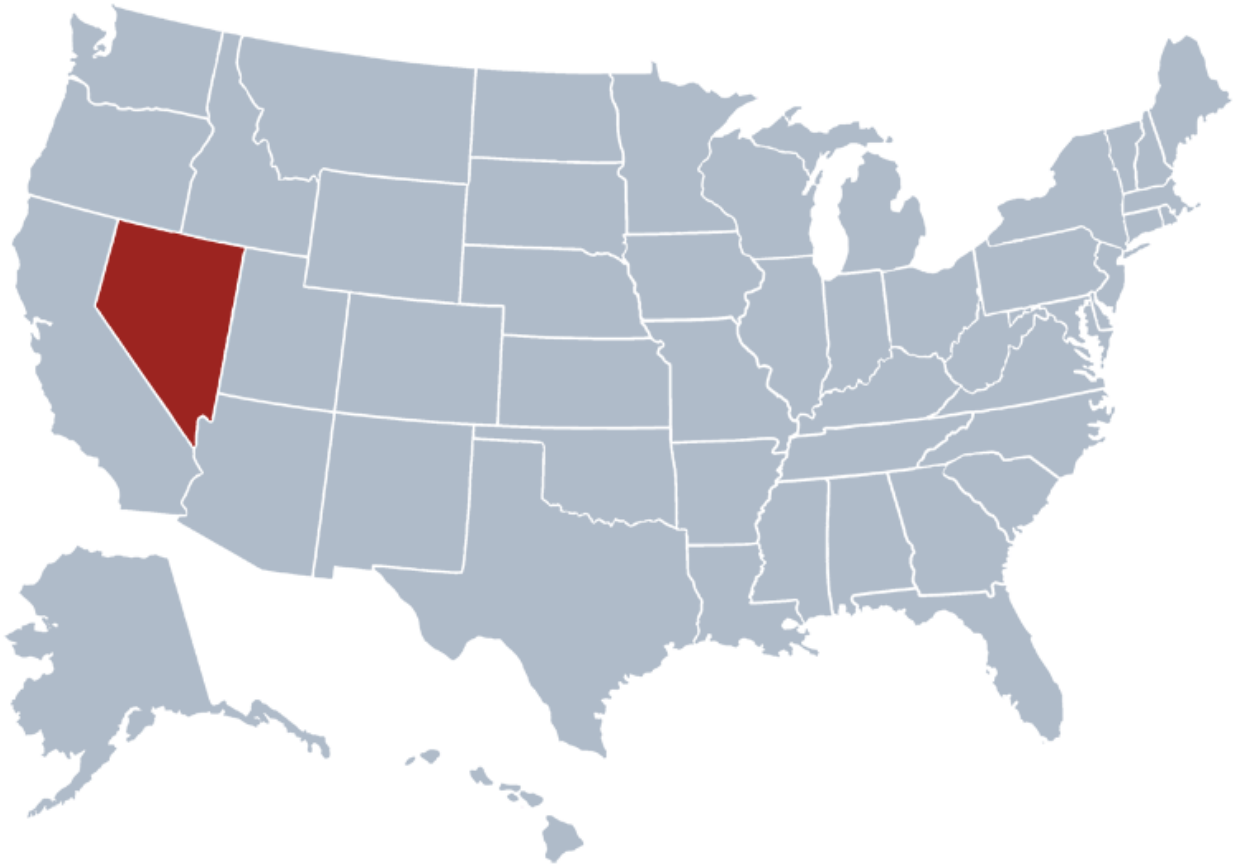
Mine	Location	Other Information
Happy Jack Chalk Mine	Near Scotia, NE	

Nebraska Tunnels

Tunnel	Location	Other Information
Belmont Tunnel	In Dawes County between Marsland and Crawford, NE	Abandoned rail tunnel; currently a road tunnel: BNSF service road
Scotts Bluff National Monument Tunnels	Scotts Bluff National Monument, west of Gering in Scotts Bluff County, NE	3 road tunnels on Summit Road, the road to the top of Scotts Bluff National Monument 1 trail tunnel on Saddle Rock Trail, the hiking trail to the top of Scotts Bluff National Monument



Nevada





Nevada Caves

Cave	Location	Other Information
Lehman Caves	Great Basin National Park Baker, NV	
Lovelock Cave	North of Humboldt Sink, next to the lakebed of Lake Lahontan, NV	40°00'N 118°36'W
Whipple Cave	Egan Mountains of Nevada	
Cave Valley Cave	Egan Mountains of Nevada	
Goshute Cave	Egan Mountains of Nevada	
Leviathan Cave	Egan Mountains of Nevada	
Salt Cave Rock Art Site	Lahontan Valley Fallon, NV	
Pescio Cave	Egan Mountains of Nevada	
Rose Guano Bat Cave	Egan Mountains of Nevada	
Hidden Cave	10 miles SE of Fallon, NV, on US Hwy 50	

Nevada Mines

Mine	Location	Other Information
Anaconda	Lyon County, NV	Inactive or closed copper mine



Getchell Mine	Potosi Mining District of Humboldt County, NV	Gold mine
Goldstrike Mine	Eureka County, NV	Gold mine
Homestake Mine	Newberry Mountains near Searchlight, NV	Gold mine
Cortez Gold Mine	Lander and Eureka County, NV	
Marigold Mine	Humboldt County, NV	Gold mine; 40°44'00"N 117°09'30"W
Robinson Mine	White Pine County, NV	Producing copper mine

Nevada Tunnels

Tunnel	Location	Other Information
Airport Tunnel (Las Vegas)	Under runways 7L/25R and 7R/25L and several taxiways at Las Vegas McCarran International Airport, connecting the Airport Spur Connector (unsigned SR 171) to Paradise Road in Paradise	3 tunnels (two road tunnels and one future transit tunnel)
Carlin Tunnels	Twin rail tunnels and twin road tunnels between Carlin and Elko	

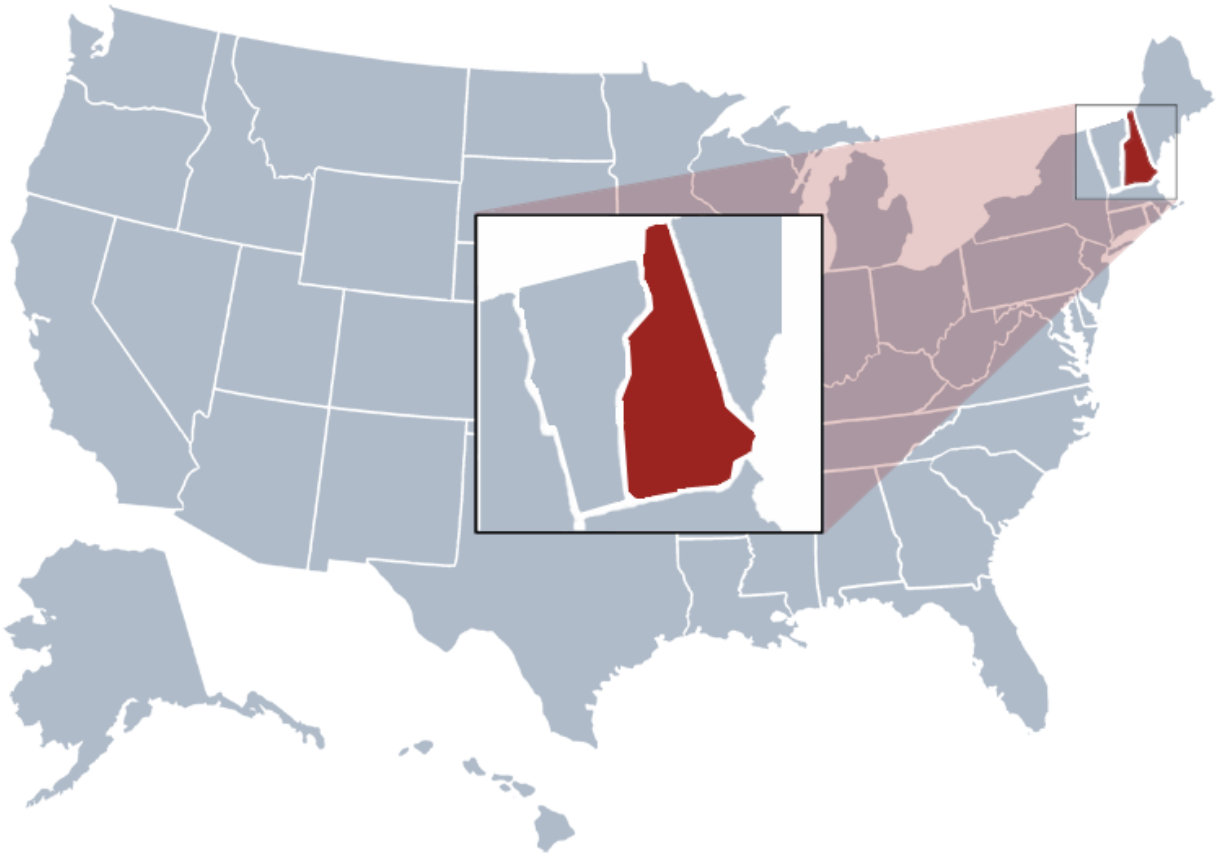
America's Natural Nuclear Bunkers



	Carlin Road Tunnel, I-80, Mile Marker 285, 0.27 miles long	
Cave Rock Tunnel	US-50, along the eastern shore of Lake Tahoe between Zephyr Cove and Glenbrook, north of Stateline, NV	Twin road tunnels



New Hampshire





New Hampshire Caves

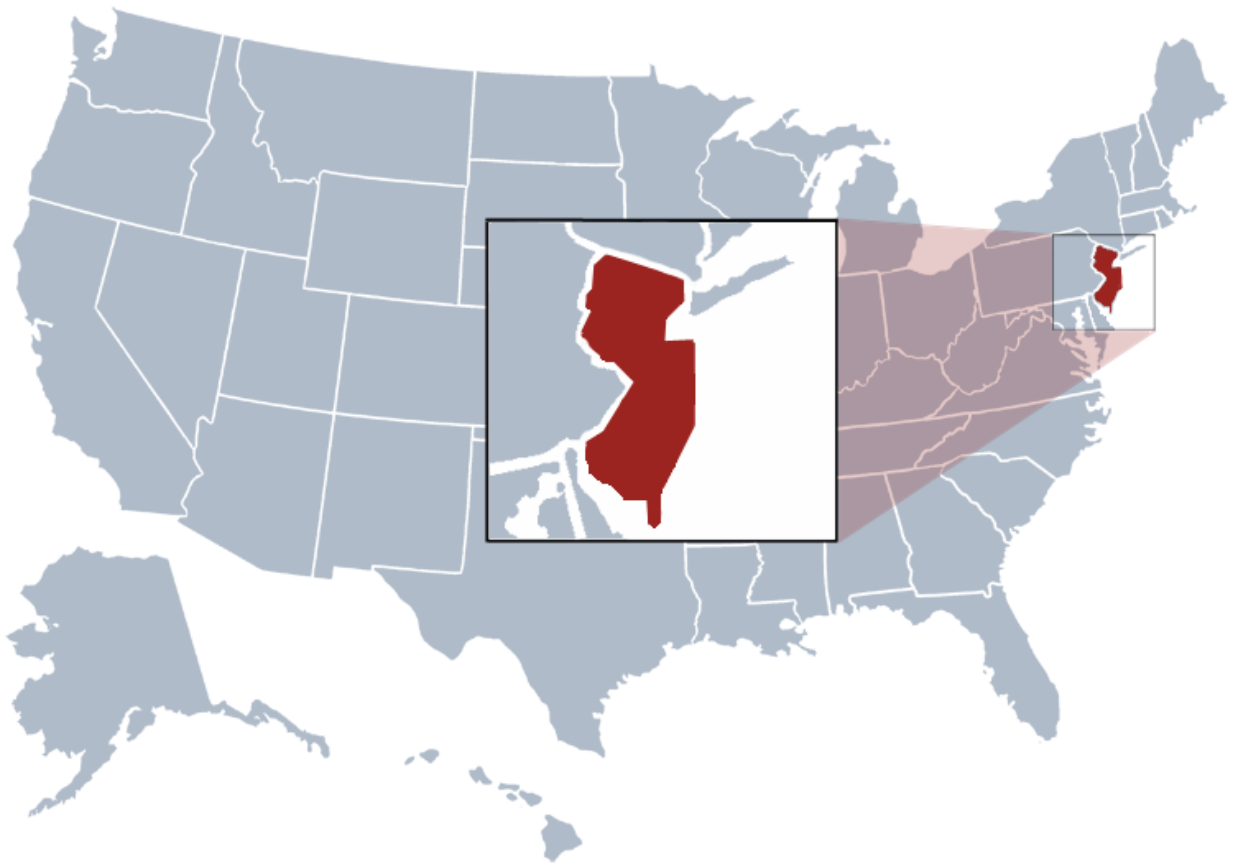
Cave	Location	Other Information
Polar Caves	Plymouth, NH	
Lost River Gorge	Kinsman Notch, NH	
Boulder Caves	Kinsman Notch, NH	
Pawtuckaway State Park	7 Pawtuckaway Rd Nottingham, NH	33 recorded caves

New Hampshire Mines

Mine	Location	Other Information
Alexandria Mica Mine	Grafton County, NH	Latitude: 43.6072956 Longitude: -71.8356365
Garnet Mine	Merrimack County, NH	Latitude: 43.5061851 Longitude: -71.9311943



New Jersey





New Jersey Mines

Mine	Location	Other Information
Pahaquarry	Warren County, NJ	Inactive or closed copper mine
Schuyler	Bergen County, NJ	
Bartles Mine	Morris County, NJ	
Burrill Mine	Hunterdon County, NJ	
Fanwood Mine	Somerset County, NJ	
Iron Mine	Somerset County, NJ	
Kishpaugh Mines	Warren County, NJ	
Mount Hope Mine	Morris County, NJ	
Ringwood Iron Plant Mine	Morris County, NJ	

New Jersey Tunnels

Tunnel	Location	Other Information
Atlantic City-Brigantine Connector Tunnel	Joins Atlantic City Expressway and the Marina District Atlantic City, NJ	Twin road tunnels
Bergen Arches	Beneath Bergen Hill or lower New Jersey Palisades Jersey City, NJ	Open cut with short tunnels; abandoned
Central Jersey Expressway	NJ-29 tunnel Trenton, NJ	



Edgewater Tunnel	New York, Susquehanna, and Western Railroad from Fairview to Edgewater, NJ	Abandoned
Holland Tunnel	Beneath Hudson River between Jersey City, NJ, and Manhattan	
Downtown Hudson Tubes and Uptown Hudson Tubes	Beneath Hudson River between Jersey City, NJ and Manhattan	Port Authority Trans-Hudson rail system
Lincoln Tunnel	Beneath Hudson River between Weehawken, NJ, and Manhattan	
Long Dock Tunnel	Beneath Bergen Hill or lower New Jersey Palisades Jersey City, NJ	
Musconetcong Tunnel	Lehigh Valley Railroad, West Portal to Pattenburg Hunterdon County, NJ	
Newark City Subway	New Jersey Transit Newark, NJ	
North River Tunnels	Beneath Hudson River between Weehawken, NJ, and Manhattan	Former Pennsylvania Railroad (now Amtrak and New Jersey Transit)
Oxford Tunnel	Oxford, NJ	Delaware, Lackawanna and Western Railroad; abandoned

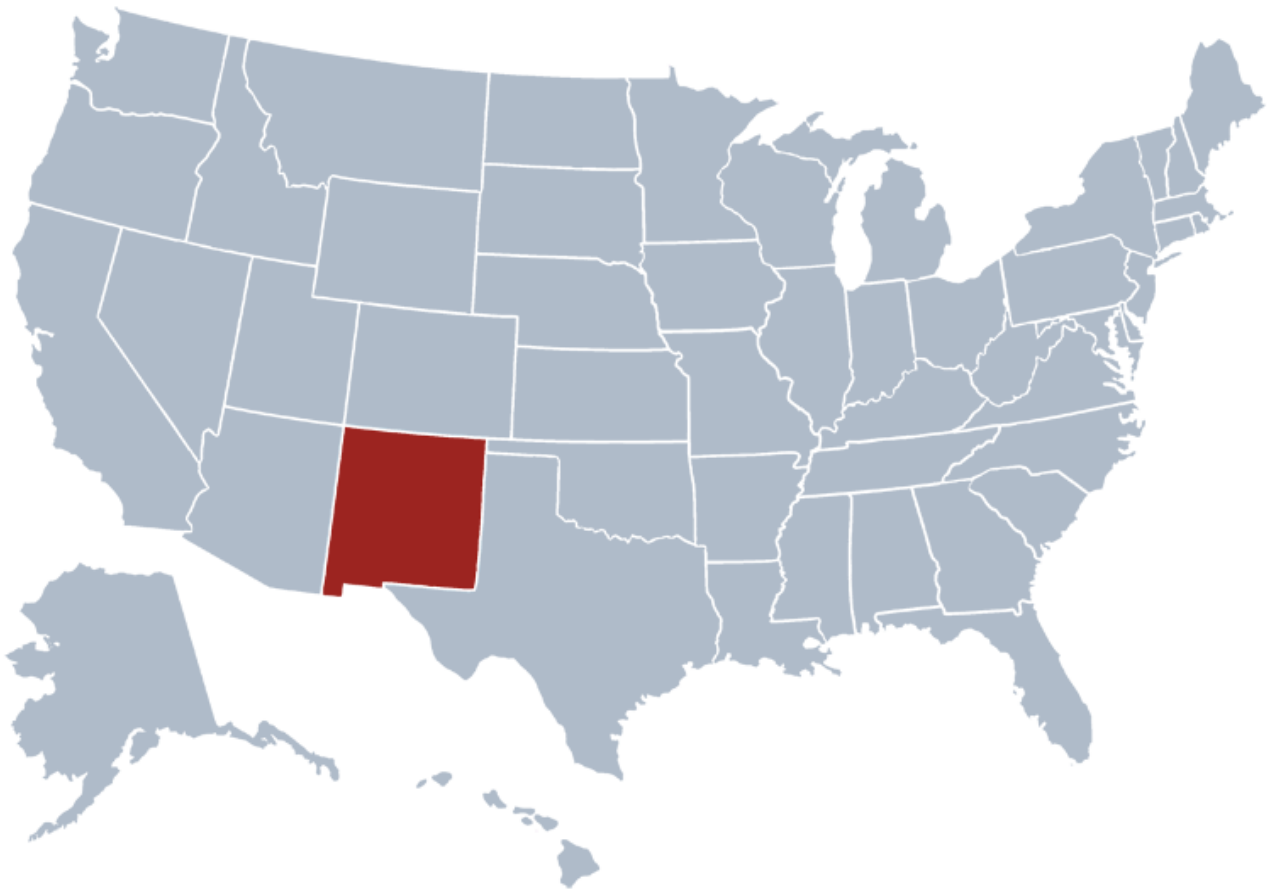
America's Natural Nuclear Bunkers



Roseville Tunnel	Delaware, Lackawanna and Western Railroad, near Andover on the Lackawanna Cut-off	Abandoned but slated for restored service
Route 18 Tunnel	New Brunswick, NJ	Northbound only
Vass Gap Tunnel	Delaware, NJ	Lackawanna and Western Railroad (abandoned); Manunka Chunk
Weehawken Tunnel	Weehawken, NJ	Now used for Hudson- Bergen Light Rail



New Mexico





New Mexico Mines

Estimates are that there are over 15,000 abandoned mines in New Mexico. Many are open pits and quarries, but some are deep shaft mines. Some have been abandoned but are not closed or marked, so be careful when searching for a mine; you could fall in or the mine could collapse.

Mine	Location	Other Information
San Juan Mine 1	15.5 miles west of Farmington, NM	Coal mine
Albuquerque Mines	Many mines located in town	
Madrid Old Coal Town Museum	2846 State Hwy 14 N Madrid, NM	
Silver Bar Mine	Socorro, NM	
A and M Mining	Mora County, NM	
A P Livingston Mine	Lincoln County, NM	
Abbe Young Mine	San Juan County, NM	
A Placer	Sandoval County, NM	
Abe Lincoln Mine	Colfax County, NM	
Adams #1 Gonzales A & Adams #2 Gonzales	Harding County, NM	
Alabama Mine	Grant County, NM	
Alamo Mine	Las Cruces, NM	
Alaska Group	Sierra County, NM	
Albemarle Mine	Sandoval County, NM	
Alberta Group	Catron County, NM	
Alex Mine	Rio Arriba County, NM	
Alice Mine	Grant, NM	
Allerton Mine	Sandoval County, NM	
Cabin Mine	Colfax County, NM	
Calumet Mine	Luna County, NM	
Capitan Mines	Lincoln, NM	



Caranta Mines	Rio Arriba County, NM	
Dale Mountain Mine	Colfax, NM	
Dawson Mines	Colfax, NM	
Edison Mine	Taos, NM	
Edna Belle	Luna, NM	
El Chino Mine	Santa Rita, NM	Producing copper mine
Gay Eagle Mine	Cibola, NM	
General Jackson Mine	Sierra, NM	
Hagan Mines	Sandoval, NM	
Hanosh Mine	Hanosh, NM	
Henry Clay Mine	Lincoln, NM	
Henry Clay Mine	Hildago, NM	
Jam Mine	Rio Arriba, NM	
Japanese Mine	Sierra, NM	
Jenny Mines	Grant, NM	
Rainbow Mine	Rio Arriba County, NM	
Tyrone Mine	Grant County, NM	Producing copper mine

New Mexico Tunnels

Tunnel	Location	Other Information
Raton Tunnel	Under Raton Pass between Raton, NM, and Trinidad, CO	Rail tunnel
Cumbres and Toltec Scenic Railroad Tunnels	In Rio Arriba County, NM, between Antonito, CO, and Chama, NM, east of Cumbres Pass	Two narrow-gauge rail tunnels

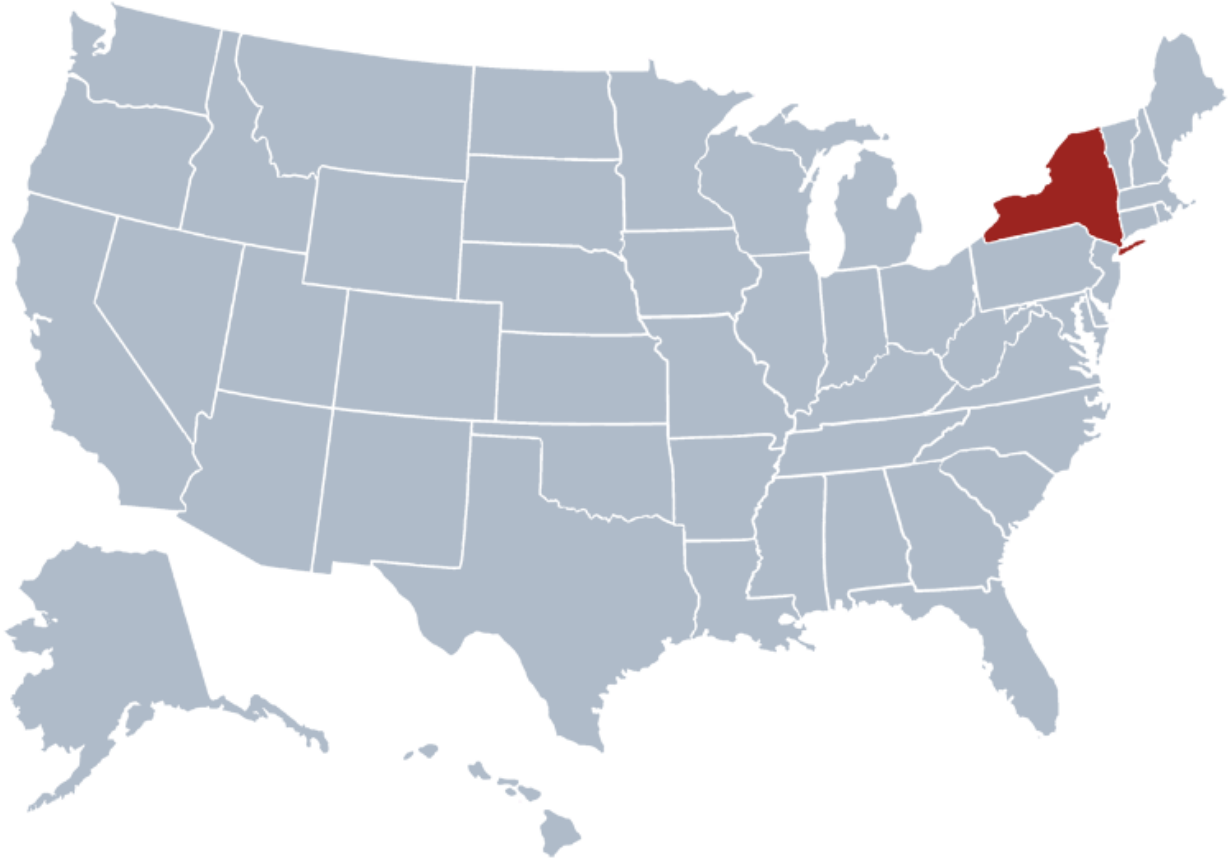
America's Natural Nuclear Bunkers



Cloudcroft Tunnel	Mexican Canyon, US-82, Otero County, NM, between Alamogordo and Cloudcroft	
D and B Tunnel	Lincoln	



New York





New York Caves

Cave	Location	Other Information
Howe Caverns	255 Discovery Drive Howes Cave, NY	
Natural Stone Bridge and Caves Park	535 Stone Bridge Road Pottersville, NY	
Garnet Mine	Barton Mines Rd North River, NY	
Crystal Grove Diamond Mine	161 County Highway St. Johnsville, NY	Diamond and quartz mine
Secret Caverns	671 County Rd 9 Central Bridge, NY	
Lockport Cave	21 Main St Lockport, NY	
Sam's Point Preserve	400 Sam's Point Road Cragsmoor, NY	Ice caves
Clarksville Cave	Off Tarrytown Road in Clarksville, NY	
Sellecks Karst Preserve	Take Kniskein Road in Carlisle, NY, to the information kiosk	
Ella Armstrong Cave	Gallupville, NY	Requires climbing equipment
Bentley's Karst Preserve	Take Rt 22 out of Berlin, NY	
Onesquethaw Cave	Clarksville, NY	Prone to flooding; need permission to enter

New York Mines

Mine	Location	Other Information
Lansing Salt Mine	Lansing, NY	Active



Retsof Mine	3846 Retsof Rd Retsof, NY	Salt mine
Mount Morris	Mount Morris, NY	Salt mine
Mine 21	Mineville, NY	
American Rock Salt Mine	Hampton Corners, NY	

New York Tunnels

Tunnel	Location	Other Information
New York City Subway Tunnels	New York City, NY	
Atlantic Avenue Tunnels on Long Island Rail Road	Abandoned Cobble Hill Tunnel under Atlantic Avenue, Downtown Brooklyn Current Atlantic Branch tunnels under Atlantic Avenue, Downtown Brooklyn, and Queens	
Brooklyn-Battery Tunnel	I-478 under East River/New York Bay between Lower Manhattan and Brooklyn	
East River Tunnels	Under East River between Midtown Manhattan and Queens	Amtrak/Long Island Rail Road/Metro-North Railroad
First Avenue Tunnel	First Avenue Midtown Manhattan	



Holland Tunnel	I-78 under Hudson River between Jersey City and Lower Manhattan	
Hudson Tubes	Uptown Hudson Tubes of the Port Authority Trans-Hudson (PATH) under the Hudson River between Hoboken and Midtown Manhattan Downtown Hudson Tubes of the Port Authority Trans-Hudson (PATH) under the Hudson River between Jersey City and Lower Manhattan	
Lincoln Tunnel	New Jersey Route 495 under Hudson River between Weehawken, NJ, and Midtown Manhattan	
Park Avenue (Murray Hill) Tunnel	Park Avenue in Murray Hill, Manhattan	
North River Tunnels	Under Hudson River between Weehawken and Midtown Manhattan	Pennsylvania Railroad; now Amtrak and New Jersey Transit

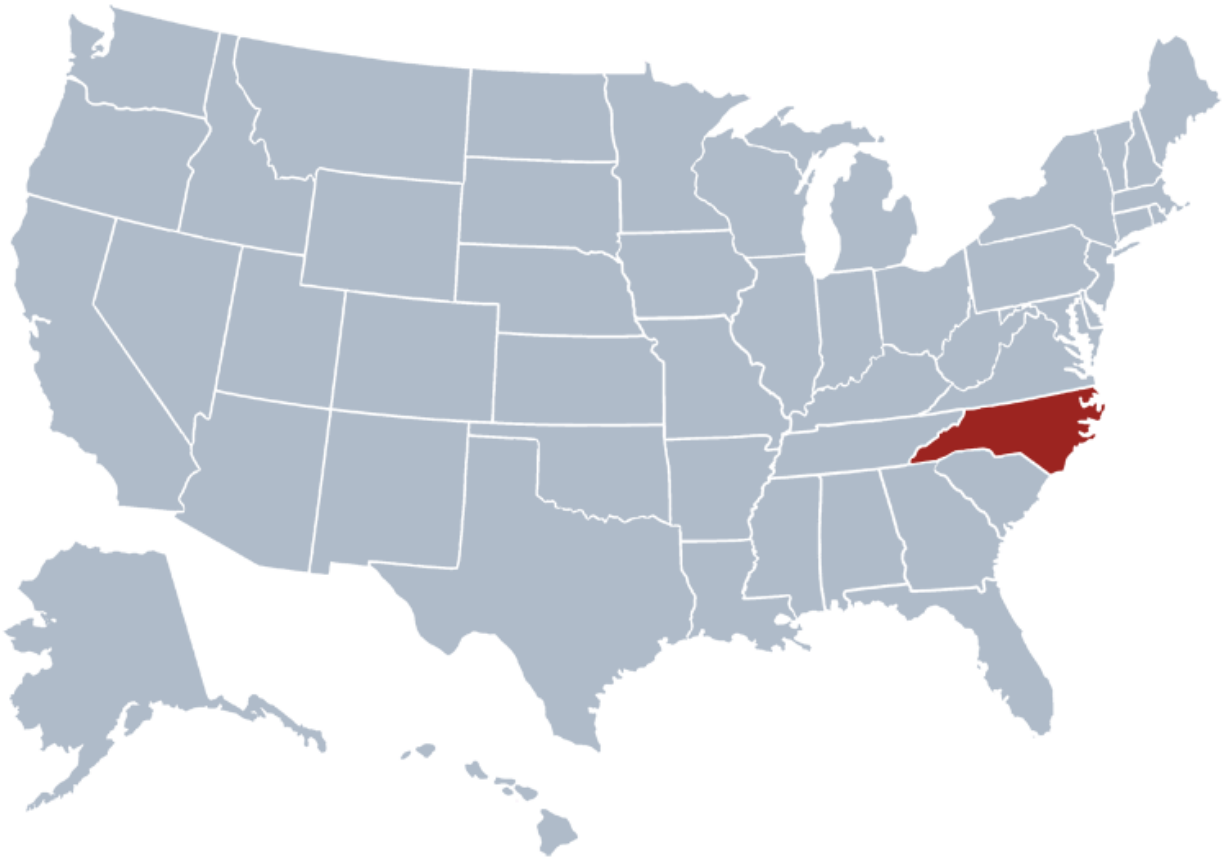
America's Natural Nuclear Bunkers



Park Avenue Railroad Tunnel	Upper East Side, Manhattan	
Queens-Midtown Tunnel	I-495 under East River between Midtown Manhattan and Queens	
Riverside Park Tunnel	Manhattan	Amtrak/Metro-North Railroad
Otisville Tunnel on Erie Railroad	Otisville, NY	
Canisius College Campus Tunnels	Buffalo, NY	Connect buildings
State University of New York	353 Broadway Albany, NY	Connect buildings



North Carolina





North Carolina Caves

Cave	Location	Other Information
Linville Caverns	McDowell County, NC	
Bat Cave	Henderson County, NC	
Boone's Cave	Davidson County, NC	
Rumbling Bald Cave	Rutherford County, NC	
Tory's Den	Hanging Rock State Park, NC	

North Carolina Mines

Mine	Location by County	Other Information
Adkins Mine	Rutherford	
Big Ridge Mine	Haywood	
Black Ankle Mine	Montgomery	
Bonanza Mine	Macon	
Caler Creek Ruby Mine	Macon	
Carolina Silica Mine	Richmond	
Carolina Southern Mine	Mitchell	
Chalk Mine	Mitchell	
Cherokee Ruby and Sapphire Mine	Macon	
Chestnut Flats Mine	Mitchell	
Cowee Mountain Mine	Macon	
Cranberry Mines	Avery	
Dale and Demkos Mine	Macon	

America's Natural Nuclear Bunkers



Deer Park Mine	Mitchell	
Dillsboro Mine	Jackson	
Dixon Mine	Yadkin	
Durgy Mine	Person	
Fontana Copper Mine	Swain	
Gem City Mine	Macon	
Gibsons Ruby Mine	Macon	
Grassy Ridge Mine	Jackson	
Gregorys Ruby Mine	Macon	
Gross Mine	Yadkin	
Gudger Mine	Mitchell	
Gusher Knob Mine	Avery	
Harnett Quarry	Harnett	
Holbrooks Ruby Mine	Macon	
Hootowl Mine	Mitchell	
International Mine	Mitchell	
Jacobs Mine	Macon	
Jones Ruby Mine	Macon	
Laurel Valley Mine	Macon	
Lyle Knob Mine	Macon	
Mason Mountain Rhodolite Mine	Macon	
Masons Sapphire Mine	Macon	
Moratoc Mine	Northampton	
Mountain Top Gem Mine	Macon	
Old Cardinal Mine	Macon	
Ray Mine	Yancey	
Reidsville Quarry	Rockingham	
Richmond County Mine	Richmond	
Rocky Face Mine	Macon	
Rose Creek Mine	Macon	



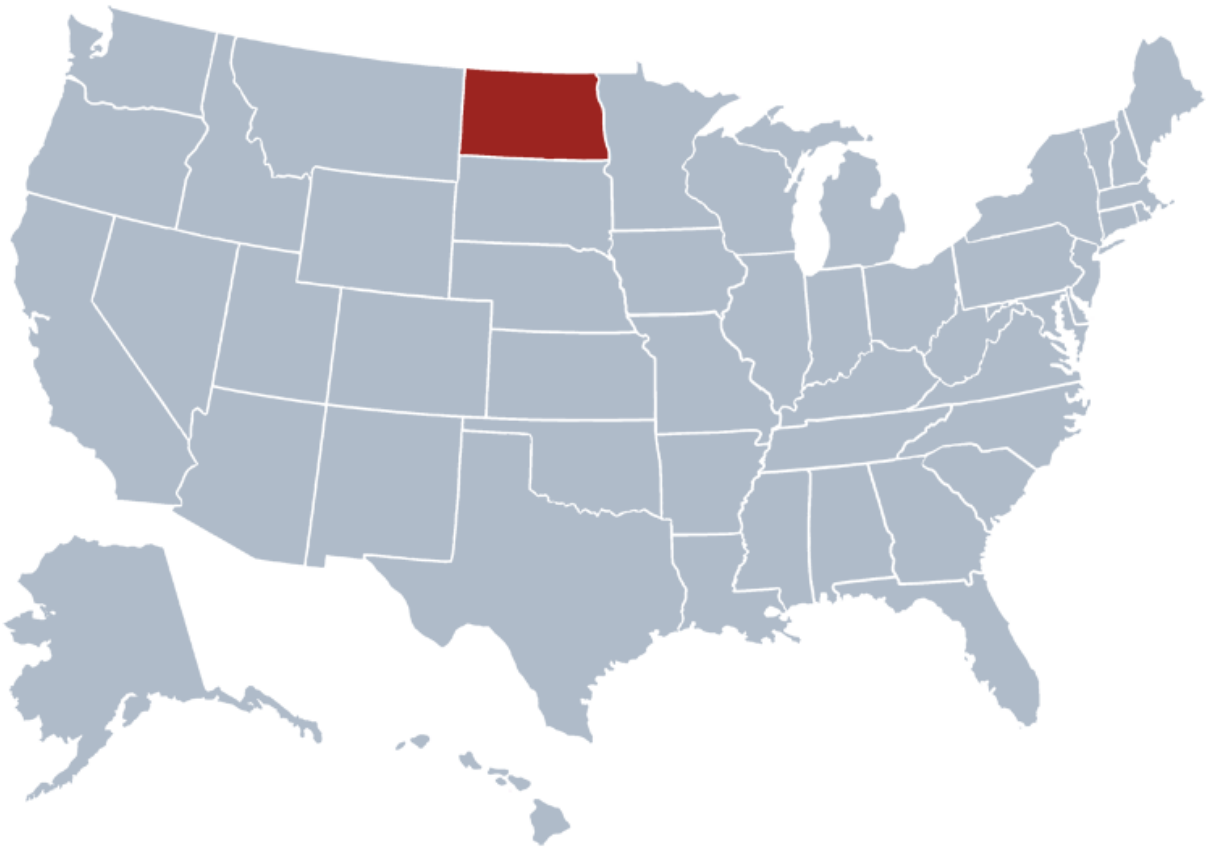
Sheffield Mine	Macon	
Shulers Ruby Mine	Macon	
Sink Hole Mine	Mitchell	
Union Copper Mine	Rowan	
Yukon Mine	Macon	

North Carolina Tunnels

Tunnel	Location	Other Information
Beaucatcher Tunnel	US 70/Tunnel Road through Beaucatcher Mountain, just east of downtown Asheville, NC	
Cowee Tunnel	Just northwest of Dillsboro, NC, in Jackson County	Great Smoky Mountains Railroad rail tunnel
I-40 Tunnels	2 westbound, 1 eastbound	2 westbound and 1 eastbound
Blue Ridge Parkway Tunnels	Along the Blue Ridge Parkway	25 tunnels in NC



North Dakota





North Dakota Caves

Cave	Location	Other Information
Cave Coulee	Burleigh County, ND	
O'Brien Ice Caves	Billings County, ND	
Medicine Hole	Killdeer Mountains, Dunn County, ND	
Bear Cave	Northeastern edge of East Rainy Butte (T135N, R98W northeast section 34)	
Lions Cave	Bullion Butte, Billings County, ND	
Hideout Cave	Billings County, ND	
Keller Cave	Near Strasburg, ND, in Emmons County	

North Dakota Mines

Mine	Location	Other Information
Griswold Mine	Ransom County, ND	
Binek Mine	Grant County, ND	
Black Diamond Mine	McLean County, ND	
Black Diamond Mine	Bowman County, ND	
Bublitz Mine	Williams County, ND	
Erke Mine	Williams County, ND	
Fulveg	Williams County, ND	
Karsky Mine	Stark County, ND	
Kugler Mine	McLean County, ND	
Lah Mine	Grant County, ND	
Lignite Mine	Grant County, ND	
Peterson Mine	Grant County, ND	
Ridi Mine	Stark County, ND	
Walters Mine	Stark County, ND	

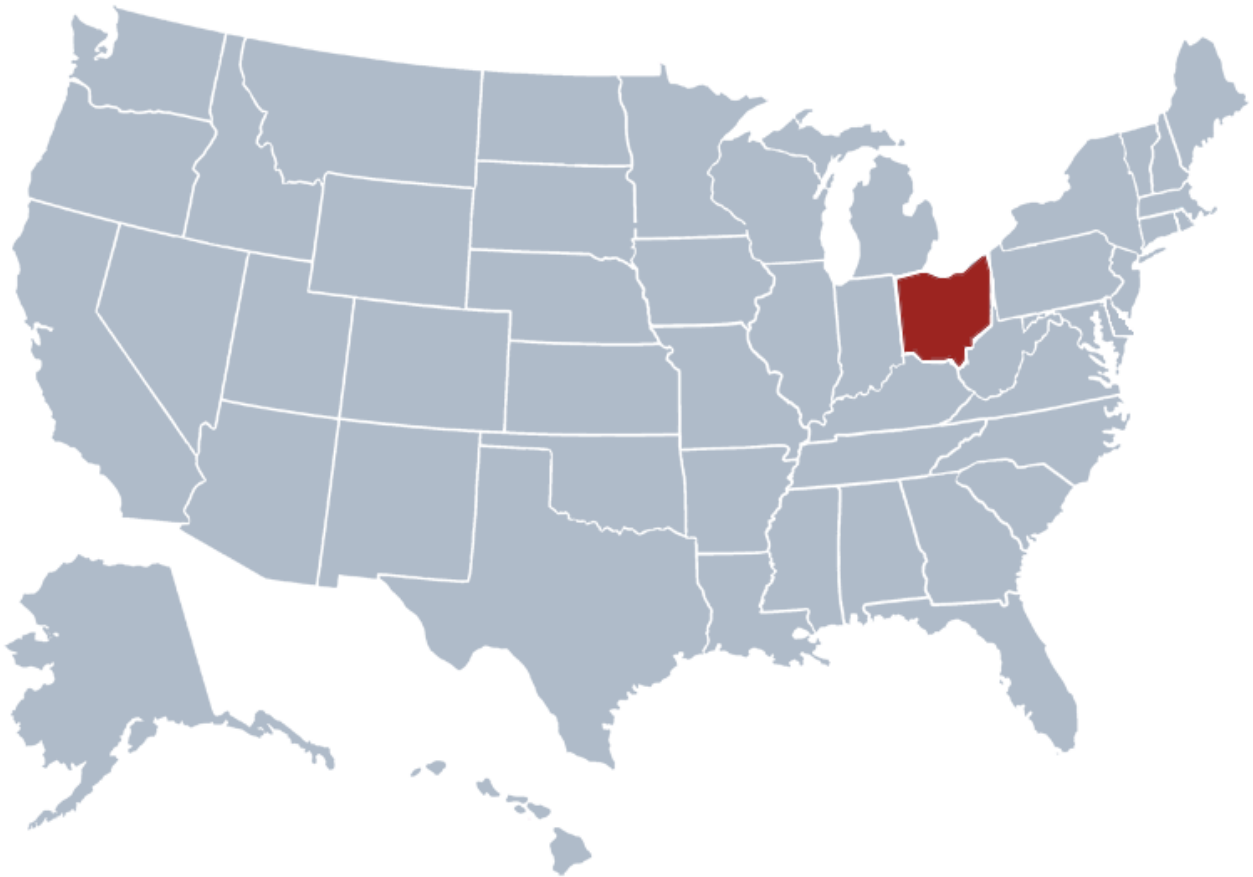


North Dakota Tunnels

Tunnel	Location	Other Information
Cartwright Tunnel	Near Cartwright, ND	Foot traffic only; no lights



Ohio





Ohio Caves

Cave	Location	Other Information
Ohio Caverns and Crystal King's Cave	2210 E State Rte 245 West Liberty, OH	
Olentangy Indian Caverns	1779 Home Rd Delaware, OH	North of the Columbus Zoo
Old Man's Cave	Hocking Hills State Park 19852 State Route 664 S Logan, Ohio	
Ash Cave	Hocking Hills State Park 19852 State Route 664 S Logan, OH	
Lewisburg Haunted Cave	4392 Swisher Mill Rd Lewisburg, OH	
Seneca Caverns	Bellevue, OH	
Hocking Hills Rock House	Hocking Hills State Park 19852 State Route 664 S Logan, OH	
Mary Campbells Cave	Gorge Park, OH	
Crystal Cave and Perry's Cave	Put-in-Bay, OH	
Seven Caves	Highlands Nature Sanctuary Bainbridge, OH	Closed
Zane Shawnee Caverns	Bellefontaine, OH	
Ice Box Cave	Cuyahoga Valley, OH	



Ohio Mines

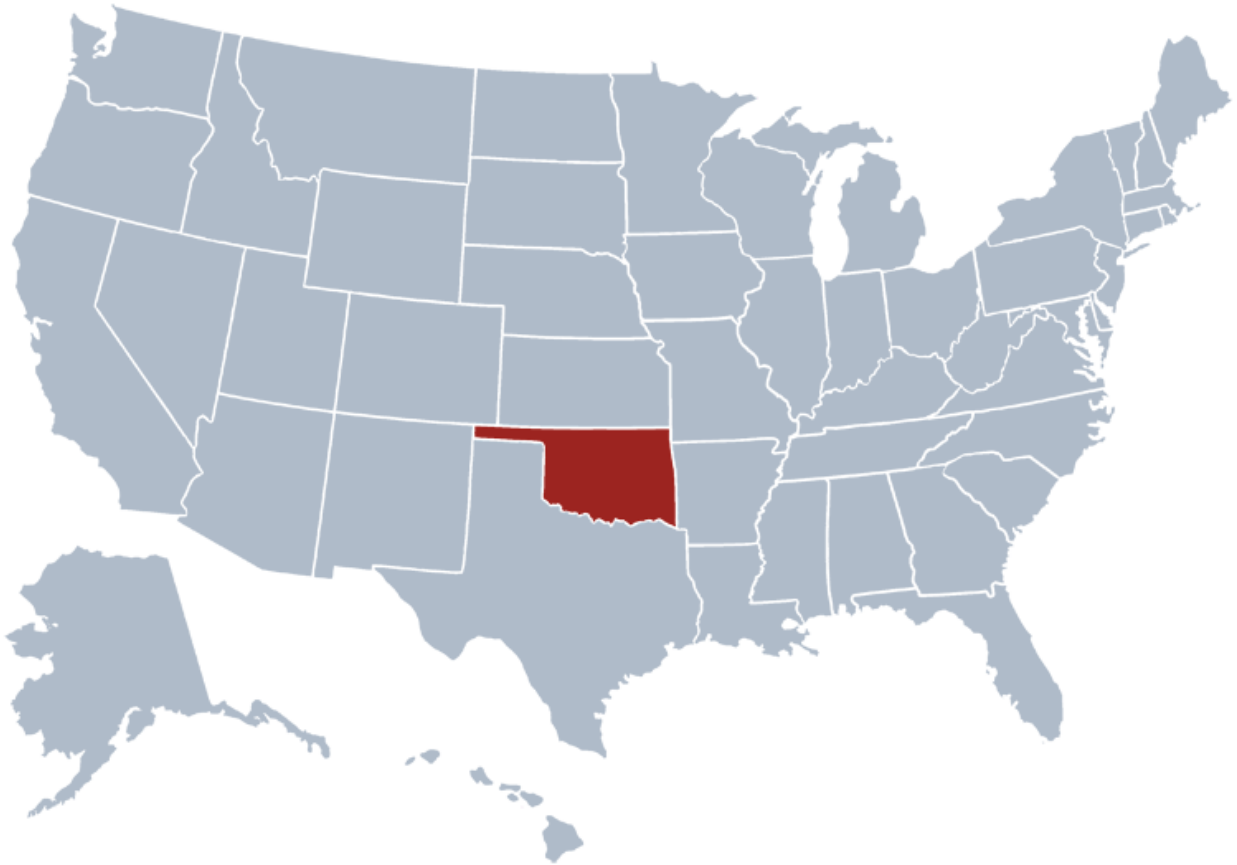
Mine	Location	Other Information
Century Mine	Beallsville, OH	Coal mine
Powhatan No. 6 Mine	Belmont, OH	Coal mine
Cleveland Salt Mine	Below Lake Erie; above ground facility at Whiskey Island	Concerns about safety and collapse
Painesville Salt Mine	570 Headlands Painesville, OH	
Grand River	Grand River, OH	Morton salt mine

Ohio Tunnels

Tunnel	Location	Other Information
OH-550	Marietta, OH	
Haydenville Tunnel	Hocking County, OH	
Lytle Tunnel	I-71 under Lytle Park, downtown Cincinnati	The tri tunnels are side by side, from west to east: a two-lane I-71 southbound tunnel; a one lane southbound tunnel for the I-71 exit ramp to Downtown/Riverfront/Third Street; a three-lane I-71 northbound tunnel



Oklahoma





Oklahoma Caves

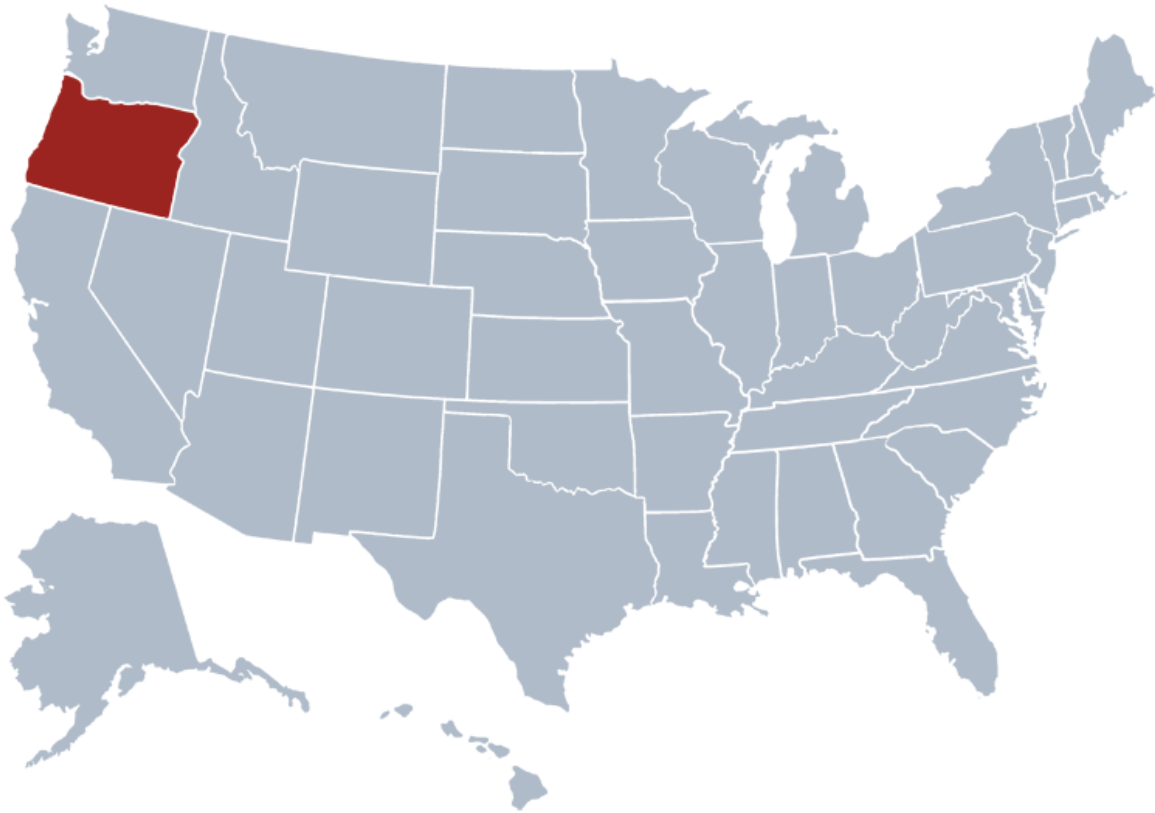
Cave	Location	Other Information
Secret Cave	Marlow, OK	On Wild Horse Creek
Guthrie Underground Tunnels	Beneath Guthrie, OK	
East Central University Underground Tunnels	Ada, OK	

Oklahoma Tunnels

Tunnel	Location	Other Information
Steam Tunnels	Beneath Oklahoma State University main campus in Stillwater, OK	
Underground Tulsa	Under 5 th St and Boston to 1 st St and Main	



Oregon





Oregon Caves

Cave	Location	Other
Marble Halls of Oregon Mt Elijah	Oregon Caves National Monument & Preserve 19000 Caves Hwy Cave Junction, OR	
Lava River Cave	Sunriver, OR	
Arnold Ice Cave	Deschutes County, OR	Series of lava tubes
Dead Horse Cave	North of Gooding, ID, on Hwy 46 to E1400S, then west to 1600E, then north approximately ½ mile; on the left across cattleguard	9 miles of lava tubes; small opening and tight spaces; N 42° 57.868 W 114° 55.789

Oregon Mines

Mine	Location by County	Other Information
Ajax Mine	Josephine County	
Alberg Mine	Josephine County	
Almeda Mine	Josephine County	
Aman Ranch Placer	Josephine County	
Anaconda Mine	Josephine County	
Anderson Mine	Josephine County	
Arnold Mine	Josephine County	
Baby Mine	Josephine County	
Baker Mine	Josephine County	
Bantam Mine	Josephine County	
Barr Mine	Josephine County	

America's Natural Nuclear Bunkers



Bear Mine	Josephine County	
Benton Mine	Josephine County	
Big Slide Lode	Josephine County	
Black Bear Mine	Josephine County	
Blanket Ledge Mine	Josephine County	
Blue Channel Placer	Josephine County	
Bolan Creek Mine	Josephine County	
Bolan Mine	Josephine County	
Bone of Contention Mine	Josephine County	
Boswell Mine	Josephine County	
Bristol Quarry	Josephine County	
Brown Owl Mine	Josephine County	
Buckeye Mine	Josephine County	
Bunker Hill Mine	Josephine County	
California Mine	Josephine County	
Chrome King Mine	Josephine County	
Columbia Mine	Josephine County	
Columbia Placer	Josephine County	
Copper Queen Mine	Josephine County	
Cougar Mine	Josephine County	
Courier Mine	Josephine County	
Coyote Mine	Josephine County	
Daisy Mine	Josephine County	
Deep Gorge Mine	Josephine County	
Dorothea Mine	Josephine County	
Edmonds Mine	Josephine County	
Elkhorn Mine	Josephine County	
Esterly Mine	Josephine County	
Eureka Mine	Josephine County	
Fall Creek Copper Mine	Josephine County	

America's Natural Nuclear Bunkers



Fandora Mine	Josephine County	
Flanagan Mine	Josephine County	
Florene Mine	Josephine County	
Frog Pond Mine	Josephine County	
Gem Quartz Mine	Josephine County	
Glory Hole Placer	Josephine County	
Goff Mine	Josephine County	
Goff Placer	Josephine County	
Gold Blanket Mine	Josephine County	
Gold Bug Mine	Josephine County	
Gold Cup Placer	Josephine County	
Gold Pan Placer Mine	Josephine County	
Gold Plate Mine	Josephine County	
Golden Ring Mine	Josephine County	
Golden Wedge Mine	Josephine County	
Gopher Mine	Josephine County	
Granite Hill Mine	Josephine County	
Greenback Mine	Josephine County	
Grizzly Mine	Josephine County	
Gypsy Queen Mine	Josephine County	
Hammersly Mine	Josephine County	
Hansen Mine	Josephine County	
Horseshoe Lode	Josephine County	
Howland Mine	Josephine County	
Humdinger Mine	Josephine County	
Ida Mine	Josephine County	
J C L Mine	Josephine County	
Jackpot Mine	Josephine County	
Jewett Mine	Josephine County	
Jim Blaine Mine	Josephine County	
Jones Marble Quarry	Josephine County	
Kester Mine	Josephine County	
Little Jim Mine	Josephine County	

America's Natural Nuclear Bunkers



Lucky Queen Mine	Josephine County	
Al Sarena Buzzard Mine	Jackson County	
Anderson Mine	Jackson County	
Ashland Mine	Jackson County	
Barron Mine	Jackson County	
Bill Nye Mine	Jackson County	
Bobbit Mine	Jackson County	
Braden Mine	Jackson County	
Buck Rock Tunnel	Jackson County	
Cinnabar Mountain Mine	Jackson County	
Daffodil Mine	Jackson County	
Grubstake Mine	Jackson County	
Jay Bird Mine	Jackson County	
Kell Mine	Jackson County	
Lamb Mine	Jackson County	
Layton Mine	Jackson County	
Little Giant Mine	Jackson County	
Lucky Boy Mine	Jackson County	
Lyman Mine	Jackson County	
Maid of the Mist Mine	Jackson County	
Mammoth Lode Mine	Jackson County	
Miller Mine	Jackson County	
Millionaire Mine	Jackson County	
Molly Mine	Jackson County	
Mountain King Mine	Jackson County	
Oregon Belle Mine	Jackson County	
Owl Hollow Mine	Jackson County	
Penny Ante Mine	Jackson County	
Placer Mine	Jackson County	
Rowden Mine	Jackson County	
Shasta Mine	Jackson County	

America's Natural Nuclear Bunkers



Skyline Mine	Jackson County	
Sleppy Mine	Jackson County	
Star Mine	Jackson County	
Steamboat Mine	Jackson County	
Sturgis Mine	Jackson County	
Sylvanite Mine	Jackson County	
Tinpan Mine	Jackson County	
War Eagle Mine	Jackson County	
May Queen Mine	Grant County	
Miller Mountain Mine	Grant County	
Mine Creek Placer Mine	Grant County	
Mineral Wonder Mine	Grant County	
Molly Gibson Mine	Grant County	
Monumental Mine	Grant County	
Mormon Boy Mine	Grant County	
Morning Mine	Grant County	
Morris Mine	Grant County	
New Mine	Grant County	
New York Mine	Grant County	
Ophir Mine	Grant County	
Ophir Mine	Grant County	
Oregon Mine	Grant County	
Orofino Mine	Grant County	
Owl Mine	Grant County	
Poor Boy Mine	Grant County	
Portland Mine	Grant County	
Potato Patch Mine	Grant County	
PYX Mine	Grant County	
Quebec Mine	Grant County	
Rabbit Mine	Grant County	
Ray Mine	Grant County	
Red Bird Mine	Grant County	

America's Natural Nuclear Bunkers



Red Boy Mine	Grant County	
Red Mountain Mine	Grant County	
Reed Mine	Grant County	
Rob Roy Mine	Grant County	
Roba Brothers Mine	Grant County	
Roba Westfall Mine	Grant County	
Royal White Mine	Grant County	
Ruby Creek Mines	Grant County	
Scandia Tunnel	Grant County	
Shatt Mine	Grant County	
Silvers Mine	Grant County	
Skinner Mine	Grant County	
Smuggler Mine	Grant County	
Stalter Mine	Grant County	
Standard Mine	Grant County	
Standard Mine	Grant County	
Stithum Mine	Grant County	
Strasburg Mine	Grant County	
Tabor Diggings	Grant County	
Tempest Mine	Grant County	
Tencent Placer Mine	Grant County	
Thornburg Placer Mine	Grant County	
Tiger Mine	Grant County	
Tillicum Mine	Grant County	
Uncle Sam Mine	Grant County	
Van Anda Mine	Grant County	
Ward Mine	Grant County	
Welch Creek Mine	Grant County	
Wray Mine	Grant County	
Yellowstone Mine	Grant County	
York and Rannels Mine	Grant County	
Mountain Belle Mine	Baker County	

America's Natural Nuclear Bunkers



Mountain View Mine	Baker County	
North Pole Mine	Baker County	
Oregon Chief Mine	Baker County	
Oregon Chief Mine	Baker County	
Orion Mine	Baker County	
Parkerville Mine	Baker County	
Phoenix Mine	Baker County	
Poorman Mine	Baker County	
Queen Mine	Baker County	
Queen of the West Mine	Baker County	
Rachel Mine	Baker County	
Rainbow Mine	Baker County	
Ranes & Borger Mine	Baker County	
Record Mine	Baker County	
Red Chief Mine	Baker County	
Roberts Mine	Baker County	
Rosebud Mine	Baker County	
Saint Paul Mine	Baker County	
Sanger Mine	Baker County	
Schwayder Mine	Baker County	
Silver Dick Mine	Baker County	
Snake River Mine	Baker County	
South Pole Mine	Baker County	
Stub Mine	Baker County	
Summit Mine	Baker County	
Sunnybrook Mine	Baker County	
Thomason Mine	Baker County	
Uncle Dan Mine	Baker County	
Upper Baisley-Elkhorn Mine	Baker County	
Virtue Mine	Baker County	
Weaver Placer	Baker County	



Western Union Mine	Baker County	
White Swan Mine	Baker County	
Young America Mine	Baker County	
Babyfoot Mine	Curry County	
Blue Jay Mine	Curry County	
Bowser Mine	Curry County	
Cape Blanco Mine	Curry County	
Eagles Nest Mine	Curry County	
Gardner Mine	Curry County	
Inman Mine	Curry County	
Little Siberia Mine	Curry County	
McKinley Mine	Curry County	
Old Red Mine	Curry County	
Pearsoll Mine	Curry County	
Peck Mine	Curry County	
Sunshine Mine	Curry County	
Uncle Sam Mine	Curry County	
West's Mine	Curry County	
Seven Devils Mine	Coos County	
Fuller Mine	Coos County	
Albany Mine	Linn County	
Cinderella Mine	Linn County	
Ogle Mountain Mine	Clackamas County	
Victory Mine	Douglas County	
Loughs Mine	Douglas County	

Oregon Tunnels

Tunnel	Location	Other Information
Arch Cape Tunnel	US-101, 8 miles south of Cannon Beach, OR	
Cape Creek Tunnel	Lane County, OR, on US-101	

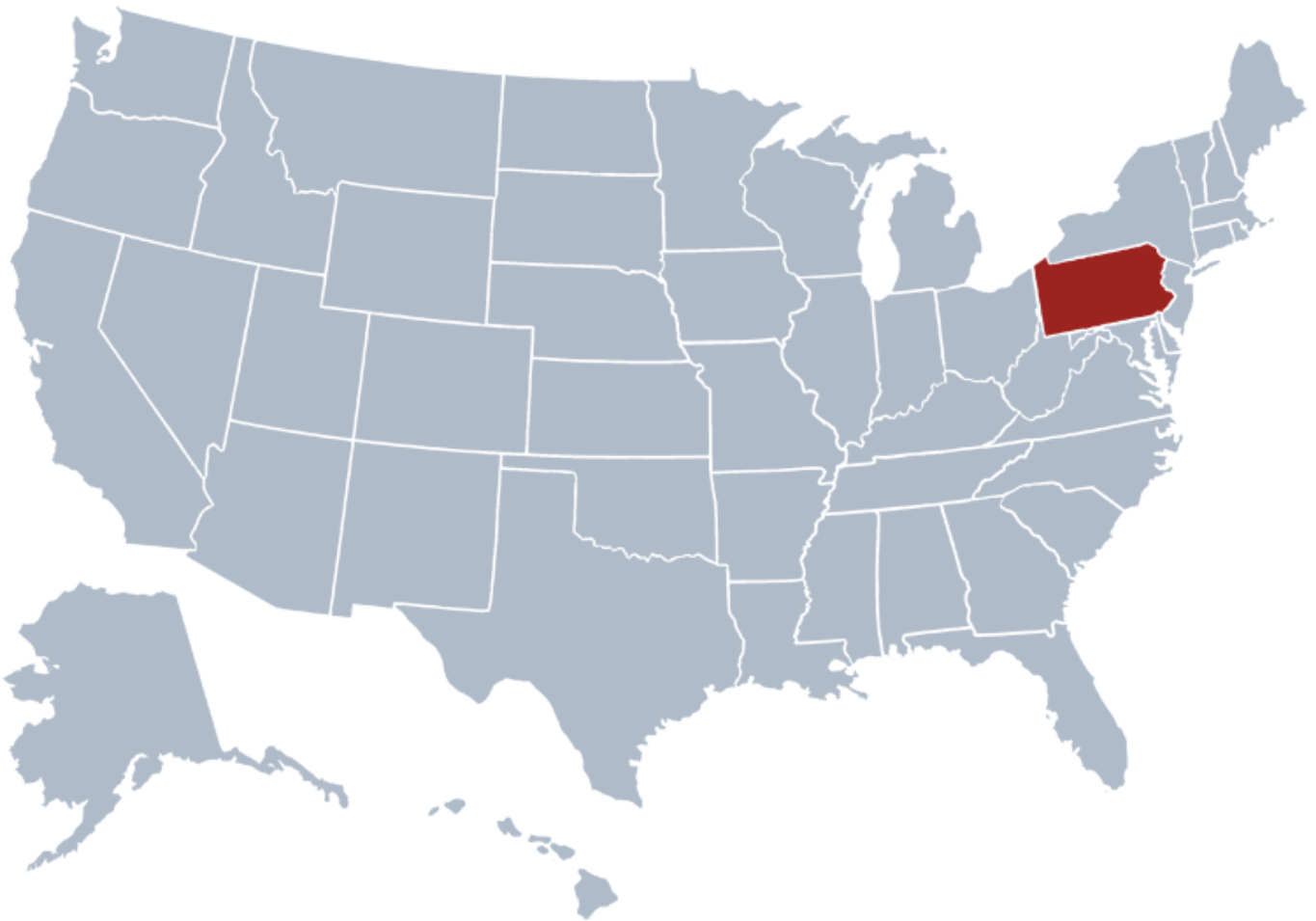
America's Natural Nuclear Bunkers



Cornelius Pass Tunnel	Portland, OR	
Cornell Tunnel #1	Portland, OR	
Cornell Tunnel #2	Portland, OR	
Dennis L. Edwards Tunnel	Sunset Highway, SW of Vernonia, OR	
Elk Creek Tunnel	Douglas County, OR on OR-38	
Elk Rock Tunnel	Clackamas County under OR-43	Rail tunnel; 1,396 ft. long
Knowles Creek Tunnel	Lane County, OR, on OR-126	
Mitchell Point Tunnel	Columbia River Gorge, west of Hood River	
Mosier Twin Tunnels	Columbia River Gorge, east of Mosier, near the Dalles	
Oneonta Tunnel	Columbia River Gorge near Multnomah Falls, OR	
Robertson Tunnel	Portland, OR	Light commuter rail; 16,368 ft.
Rocky Butte Tunnel	NE Rocky Butte Rd Portland, OR	
Salt Creek Tunnel	Lane County on OR-58	
Tooth Rock Tunnel	I-84 near Cascade Locks State Park	
Vista Ridge Tunnels	Sunset Highway/US-26 Portland, OR	
Walcott Tunnel	Washington County, OR	45.70694°N 123.26222°W
West Burnside Tunnel	Portland, OR	
West Side CSO Tunnel	Portland, OR	Sewer tunnel



Pennsylvania





Pennsylvania Caves

Cave	Location	Other Information
Crystal Cave	963 Crystal Cave Rd Kutztown, PA	
Cameron Cave	300 Cave Hollow Rd Hannibal, PA	
Fantastic Caverns/ Indian Echo Caverns	368 Middletown Rd Hummelstown, PA	
Mark Twain Cave	300 Cave Hollow Rd Hannibal, PA	
Penn's Cave	222 Penns Cave Rd Centre Hall, PA	
Laurel Caverns	200 Caverns Park Rd Farmington, PA	
Lincoln Caverns	7703 William Penn Hwy, Huntingdon, PA	
Lost River Caverns	Hellertown, PA	
Woodward Cave	Woodward, PA	
Coral Caverns	Manns Choice, PA	
Indian Caverns	Spruce Creek, PA	

Pennsylvania Mines

Mine	Location	Other Information
Enlow Fork Mine	Washington County, PA	Coal mine
Bailey Mine	Claysville, PA	Coal mine
Cumberland Mine	Waynesburg, PA	Coal mine
Emerald Mine #1	Greene County, PA	Coal mine



Blacksville #2	On Pennsylvania-West Virginia state line at Morgantown, WV	Coal mine
Lackawanna Coal Mine	McDade Park Scranton, PA	
Pioneer Tunnel Coal Mine	2001 Walnut Street Ashland, PA	
Allegheny Mines	Somerset County, PA	
Barbara Mines	Blair County, PA	
Beachley Mine	Somerset County, PA	
Emerald Mine	Greene County, PA	
Enlow Fork Mine	Washington County, PA	
Fall Brook Mines	Lackawanna County, PA	
Garlick Mine	Bedford County, PA	
Grace Mine	Berks County, PA	
Ice Mine	Potter County, PA	

Pennsylvania Tunnels

Tunnel	Location	Other Information
SEPTA Subway Tunnels	In and around Philadelphia, PA	
PATCO Speedline	Between Philadelphia, PA, and Camden County, NJ	Underground in Philadelphia and Camden
Acheson Tunnel	Washington County, PA	Rail tunnel
Allegheny River Tunnel	Pittsburgh, PA	Rail tunnel
Benford Tunnel	Confluence, PA	Rail tunnel; daylighted in 2012



Big Savage Tunnel	Wellersburg, PA	Rail tunnel
Bow Ridge Tunnel 1864	Westmoreland County, PA	Rail tunnel
Bow Ridge Tunnel 1907	Westmoreland County, PA	Rail tunnel
Buxton Tunnel	One mile east of the West Virginia border Avella, PA	Rail tunnel
Black Rock Tunnel	Phoenixville , PA	Rail tunnel
Broad Street Tunnel	Carrying the Broad Street Subway under Broad Street but over submerged US-1	Rail tunnel
Brook Tunnel	Confluence, PA	Rail tunnel
Buck Mountain Coal Company Gravity Railroad Tunnel	Carbon County, PA	Rail tunnel; abandoned
Carr's Tunnel	Penn Central Greensburg, PA	Rail tunnel
Catasauqua Tunnel	Catasauqua, PA	Rail tunnel (abandoned); both portals covered; 735 feet
Center City Commuter Connection Tunnel	Philadelphia, PA	Rail tunnel; SEPTA
Coburn Tunnel	Centre County, PA	Rail tunnel; abandoned; now part of the Penns Creek Trail
Columbia Tunnel	Columbia, PA	Rail tunnel; abandoned
Conococheague Mountain Tunnel	Perry County, PA	Incomplete; abandoned
Cork Run Tunnel	Pittsburgh, PA	Rail tunnel

America's Natural Nuclear Bunkers



Craighead Tunnel	2 miles east of the West Virginia border, near Buxton and Stateline tunnels Avella, PA	Rail tunnel
Crown Avenue Tunnel	Scranton, PA	Rail tunnel
Dillinger Tunnel	Emmaus, PA	Rail tunnel
Factoryville Tunnels	Factoryville to Nicholson, PA	Rail tunnel
Flat Rock Tunnel	Beside and visible from the Schuylkill Expressway Gladwyne, PA	Rail tunnel
Friendship Tunnel	Clearfield County, PA	Rail tunnel
Fulton Tunnel	Clearfield County, PA	Rail tunnel
Gallitzin Tunnel	Through Allegheny Mountain and under the Eastern Continental Divide	Rail tunnel
Girard Tunnel	Mill Creek Mine Railroad St. Clair, PA	Rail tunnel
Grays Ferry Tunnel	Grays Ferry Philadelphia, PA	Rail tunnel
Hickory Tunnel	Washington County, PA	Rail tunnel
Hogback Tunnel	Clearfield County, PA	Rail tunnel
Howard Tunnel	New Salem, PA	Now on the York County Heritage Rail Trail
Hoyt Tunnel	Clearfield County, PA	Rail tunnel
Jacks Mountain Tunnel	Adams County, PA	Rail tunnel
Jeddo Tunnel	Hazle Brook, PA	Rail tunnel
J&L Tunnel	Pittsburgh, PA	Rail tunnel



Karthaus Tunnel	Karthaus, PA	Rail tunnel
Lansford-Hauto Tunnel	Lansford, PA	Rail tunnel
Lake Shore Tunnel	Oil City, PA	Rail tunnel
Lofty Tunnel	Under Broad Mountain and the divide between the Delaware and Susquehanna River watersheds Schuylkill County, PA	Abandoned rail tunnel
Mahanoy Tunnel	Mahanoy City, PA	Rail tunnel
Market Street Tunnel	West Philadelphia and downtown Philadelphia, PA	Rail tunnel; carries rapid transit and streetcars under Market Street and the Schuylkill River
Market Street Tunnel	West Philadelphia, PA	Rail tunnel; carries commuter rail trains under 32 nd St
McGugin Tunnel	Washington County, PA	
Mount Cobb Tunnel	Mount Cobb, PA	Abandoned rail tunnel
Nay Aug Tunnel	Dunmore, PA	Rail tunnel
Negro Mountain Tunnel	Somerset County, PA	Initial construction done for the South Pennsylvania Railroad but later omitted from the Pennsylvania Turnpike
Panther Hollow Tunnel	Pittsburgh, PA	Rail tunnel

America's Natural Nuclear Bunkers



Peale Tunnel	Clearfield County, PA	Now part of the Snow Shoe Rail Trail
Penobscot Mountain Tunnel	Nuangola, PA	Abandoned; north portal filled below I-81
Perkasie Tunnel	Perkasie, PA	Rail tunnel
Pinkerton Tunnel 2	Somerset County, PA	Rail tunnel
Phoenixville Tunnel/Fairview Tunnel	Phoenixville, PA	Rail tunnel
Poe Paddy Tunnel	Centre County, PA	Now part of the Penns Creek Trail
Pottsville Tunnel	Pottsville, PA	Rail tunnel
Pulpit Rock Tunnel	Port Clinton, PA	Rail tunnel
Quemahoning Mountain Tunnel	Pittsburg, PA	Rail tunnel
Radebaugh Tunnel	West of Greensburg, PA	Rail tunnel
Rockport Tunnel	Rockport, PA	Rail tunnel
Sabula Tunnels	Goes under the Eastern Continental Divide Clearfield County, PA	Rail tunnel
Saint Clair Tunnel	St. Clair, PA	Rail tunnel
Saltsburg Tunnel	Saltsburg, PA	Rail tunnel
Sand Patch Tunnel	Somerset County, PA	2 rail tunnels
Schenley Tunnel	Shawsville, Clearfield County	Rail tunnel
Shoofly Tunnel	Mainville, PA	Rail tunnel
Shuman Tunnel	Mainville, PA	Rail tunnel
Sideling Hill Tunnel	Fulton County, PA	Rail tunnel
Sideling Hill Tunnel	Huntingdon County, PA	Rail tunnel
Spruce Creek Tunnels	Huntingdon County, PA	Rail tunnel

America's Natural Nuclear Bunkers



Staple Bend Tunnel	Johnstown, PA	Now part of the historic Allegheny Portage Railroad
State Line Tunnel	Washington County, PA	Rail tunnel
Tamaqua Tunnel	Tamaqua, PA	Rail tunnel
Turn Hole Tunnel	Jim Thorpe, PA	Abandoned but popular with Lehigh Gorge State Park guests
Vosburg Tunnel	Wadesville, PA	Rail tunnel
White Cottage Tunnel	Near Holbrook, PA	Rail tunnel
White Haven Tunnel	White Haven, PA	Rail tunnel
Whitehall Tunnel	Pittsburgh, PA	Rail tunnel
Windsor Castle Tunnel	Windsor Castle, PA	Abandoned; incomplete
Wrays Hill Tunnel	Huntingdon County, PA	Rail tunnel
Yatesville Tunnel	Yatesville, PA	Abandoned rail tunnel
26 th Street Tunnel	Philadelphia, PA	Intersection of Passyunk and Oregon Avenues just south of the interchange with Schuylkill Expressway
Allegheny Mountain Tunnel	I-70/I-76 (Pennsylvania Turnpike) Somerset County, PA	
Armstrong Tunnel	Pittsburg, PA	Crosses Duquesne University
Blue Mountain Tunnel	I-76 Pennsylvania Turnpike Newburg, PA	
Fort Pitt Tunnel	I-376	

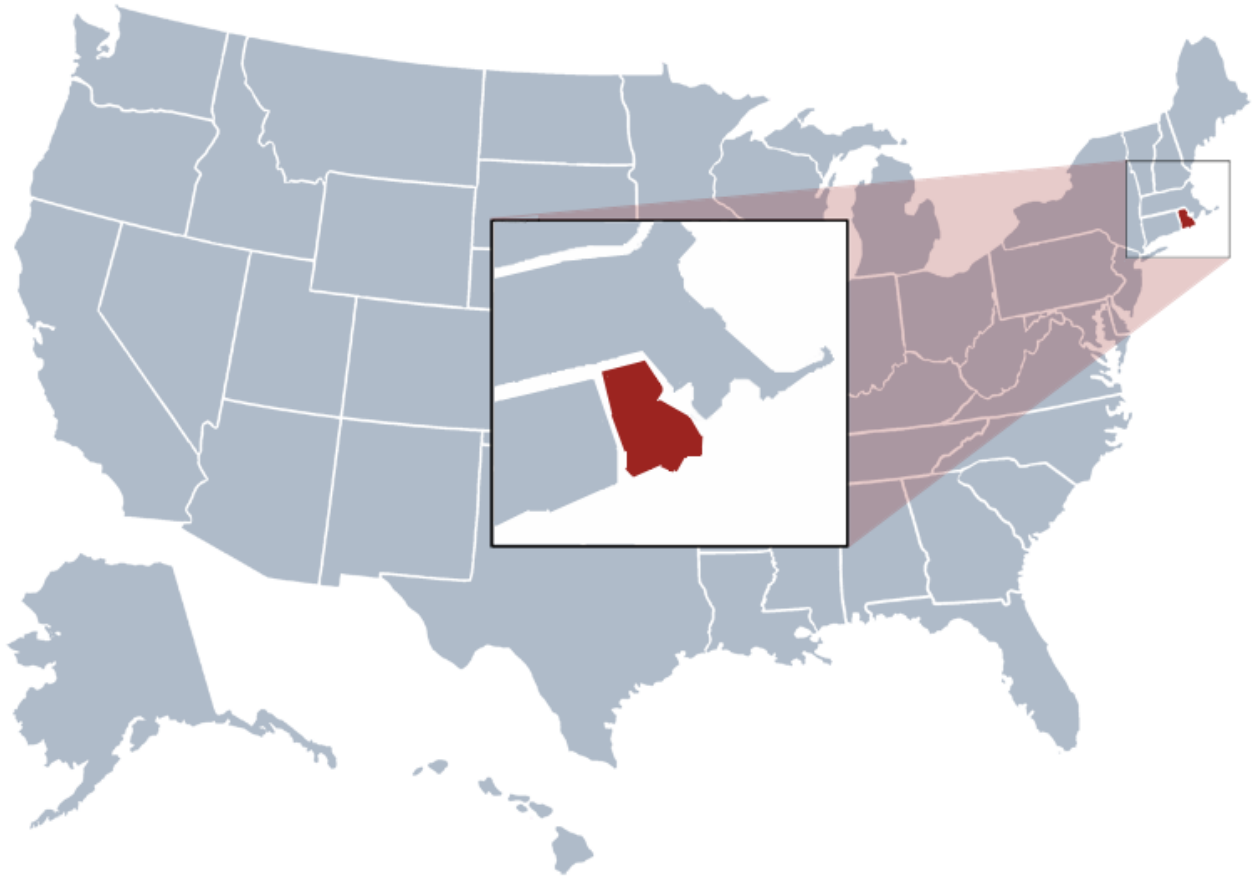
America's Natural Nuclear Bunkers



	Pittsburgh, PA	
Ghost Tunnel	Dawson Road Curtisville, PA	
Penn's Landing Tunnel	I-95 Philadelphia, PA	
Kittatinny Mountain Tunnel	Lurgan and Fannett Townships, northern Franklin County, I-76 Pennsylvania Turnpike	
Laurel Hill Tunnel	Pennsylvania Turnpike	Abandoned
Lehigh Tunnel	Lehigh and Carbon Counties, I-476 (NE extension of Pennsylvania Turnpike)	
Liberty Tunnel	Pittsburgh, PA	
Mount Washington Transit Tunnel	Pittsburgh, PA	Pittsburgh light rail
Rays Hill Tunnel	Pennsylvania Turnpike under Rays Hill	Abandoned
Sideling Hill Tunnel	Pennsylvania Turnpike under Sideling Hill	Abandoned
Squirrel Hill Tunnel	I-376 Pittsburgh, PA	
Tuscarora Mountain Tunnel	Franklin and Huntingdon Counties, I-76, Pennsylvania Turnpike	
Twin Tunnels	Valley Creek Road Downington, PA	
University City Tunnel	I-76 (Schuylkill Expressway) Philadelphia, PA	



Rhode Island





Rhode Island Caves

Cave	Location	Other Information
Dinosaur Caves	Yawgoog's Blue Trail, 15-minute hike from the start of the trail at the Rhode Island/Connecticut state line on Camp Yawgoog Road	N 41° 31.607', W 71° 47.527'
Middletown Caves/Purgatory Chasm	Middletown, RI	

Rhode Island Mines

Mine	Location	Other Information
Coal Mine	Near Garden City Shopping Center Cranston, RI	Closed in 1959
Tower Hill Deposit	Newport County, RI	Graphite
Copper Hill & Copper Mine Hill	Providence County, RI	Molybdenum, abrasives, copper, iron, tungsten
Copper Mountain Mine	Providence County, RI	Copper, iron
Cranston Mine	Providence County, RI	Graphite
Durfee Hill Gold Mine	Providence County, RI	Gold, molybdenum
Iron Mine Hill Deposit	Providence County, RI	Iron, titanium, vanadium
Penners Ledge Mine	Providence County, RI	Graphite
Block Island Placer	Washington County, RI	Iron, titanium

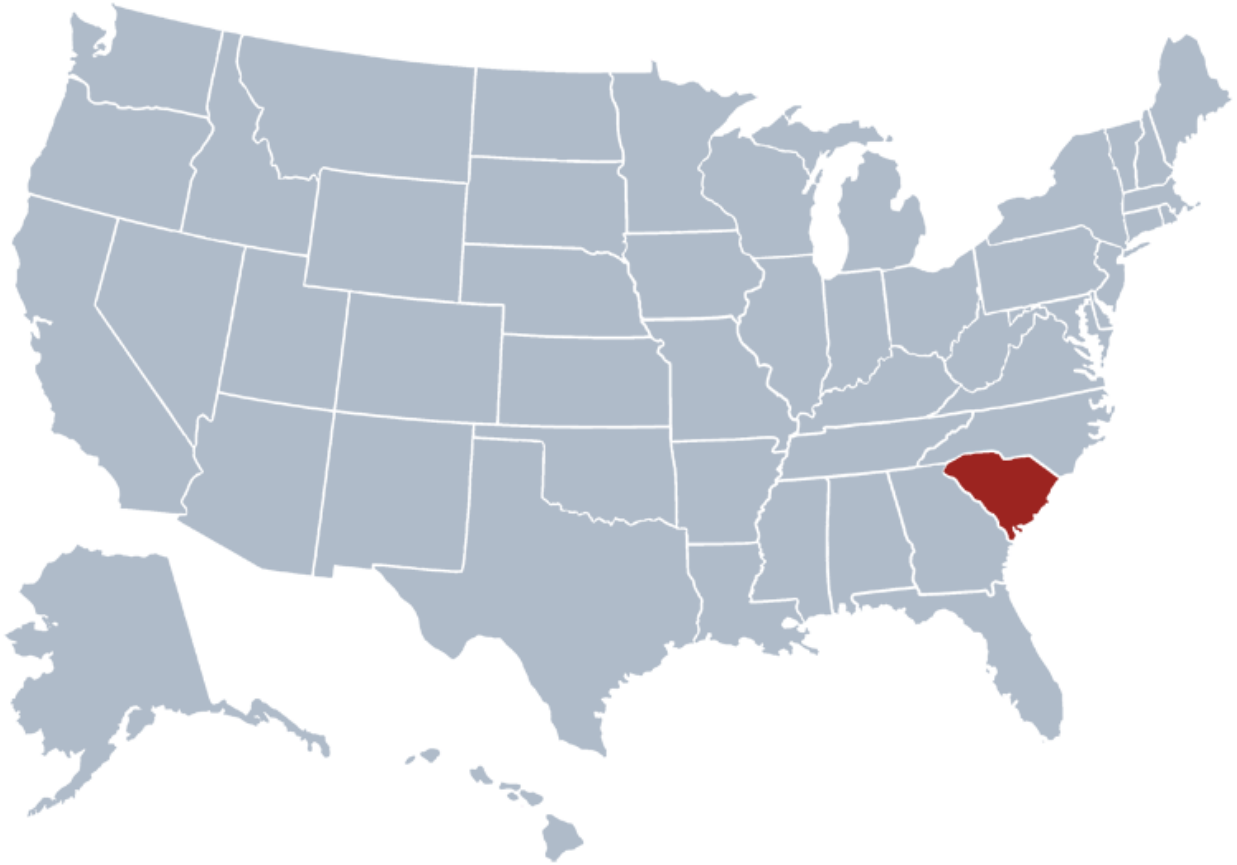


Rhode Island Tunnels

Tunnel	Location	Other Information
East Side Railroad Tunnel	Between Gano Street and Benefit Street under College Hill, in Providence, RI	Abandoned and sealed rail tunnel; 5,080 feet long
East Side Trolley Tunnel	Between North Mail Street and Thayer Street under College Hill, in Providence, RI	Transit bus tunnel (converted from trolley use)



South Carolina





South Carolina Mines

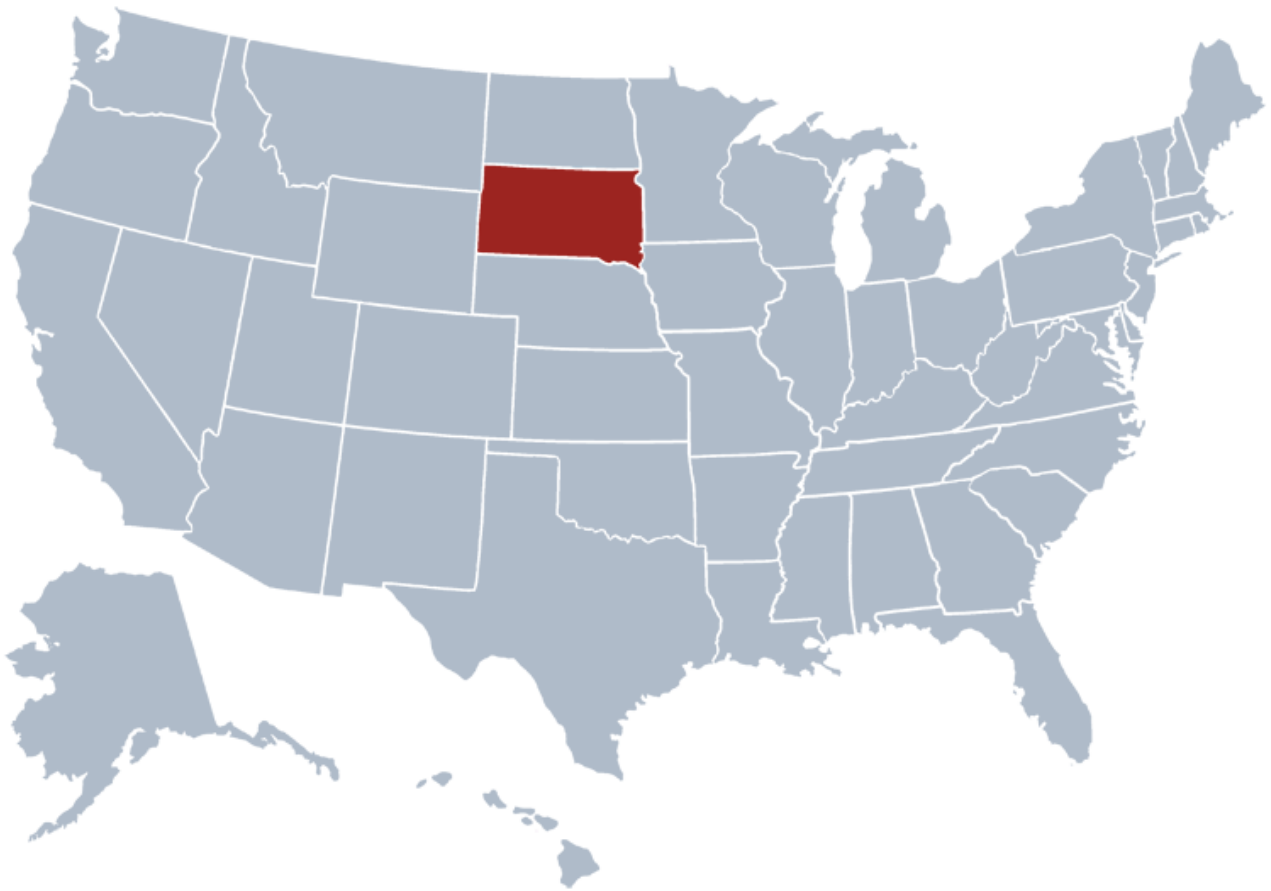
Mine	Location	Other Information
Dixon Gold Mine	Cherokee County, SC	
Dorn Gold Mine	McCormick County, SC	
Dorothy Gold Mine	York County, SC	
Haile Gold Mine	Lancaster County, SC	
Pioneer Gold Mine	McCormick County, SC	
Southern Gold Mine	Edgefield County, SC	
Southern Gold Mine	Cherokee County, SC	

South Carolina Tunnels

Tunnel	Location	Other Information
Stumphouse Mountain Tunnel	Northwest of Walhalla, SC	Never completed rail tunnel



South Dakota





South Dakota Caves

Cave	Location	Other Information
Jewel Cave	West of Custer, SD	84 miles of passages
Rushmore Cave	6 miles east of Mt Rushmore Memorial in Keystone, SD	
Sitting Bull Crystal Caverns	9 miles south of Rapid City, SD	
Wind Cave	Near Hot Springs, SD	65 miles in length
Black Hills Caverns	4 miles West of Rapid City, SD	
Wonderland Cave	Take exit 32 off I-90 at Sturgis, SD, onto scenic Vanocker Canyon Road or south of Deadwood on Highway 385	
Vanocker Canyon	Sturgis, SD	

South Dakota Mines

Mine	Location	Other Information
Homestake Mine	Lead, SD	Gold mine
Big Thunder Gold Mine	604 Blair St Keystone, SD	
Broken Boot Gold Mine	1200 Pioneer Way Deadwood, SD	
Townsite Gemstone Mine	1-mile SE of Pringle, SD	



South Dakota Tunnels

Tunnel	Location	Other Information
US 16A	US 16A, on land tunnels aligned to frame the faces on Mount Rushmore	
US 16A	6½ miles south of Keystone, SD	
US 16A	4 miles south of Keystone, SD	
US 16A	3 miles south of Keystone, SD	
US 16A	1 mile north of Keystone, SD	
US 16A Four Lane Tunnel	North of Keystone, SD	
Needles Eye Tunnel	In Custer State Park and near Mt. Rushmore	Very narrow
SD Hwy 87	6 miles SE of Sylvan Lake, Custer State Park	
SD Hwy 87	2 miles southeast of Sylvan Lake, Custer State Park	
SD Hwy 87	1 mile north of Sylvan Lake, Custer State Park	
CC Gideon Tunnel	Pennington County, SD	
Doane Robinson Tunnel	Pennington County, SD	
Hood Tunnel	Custer County, SD	

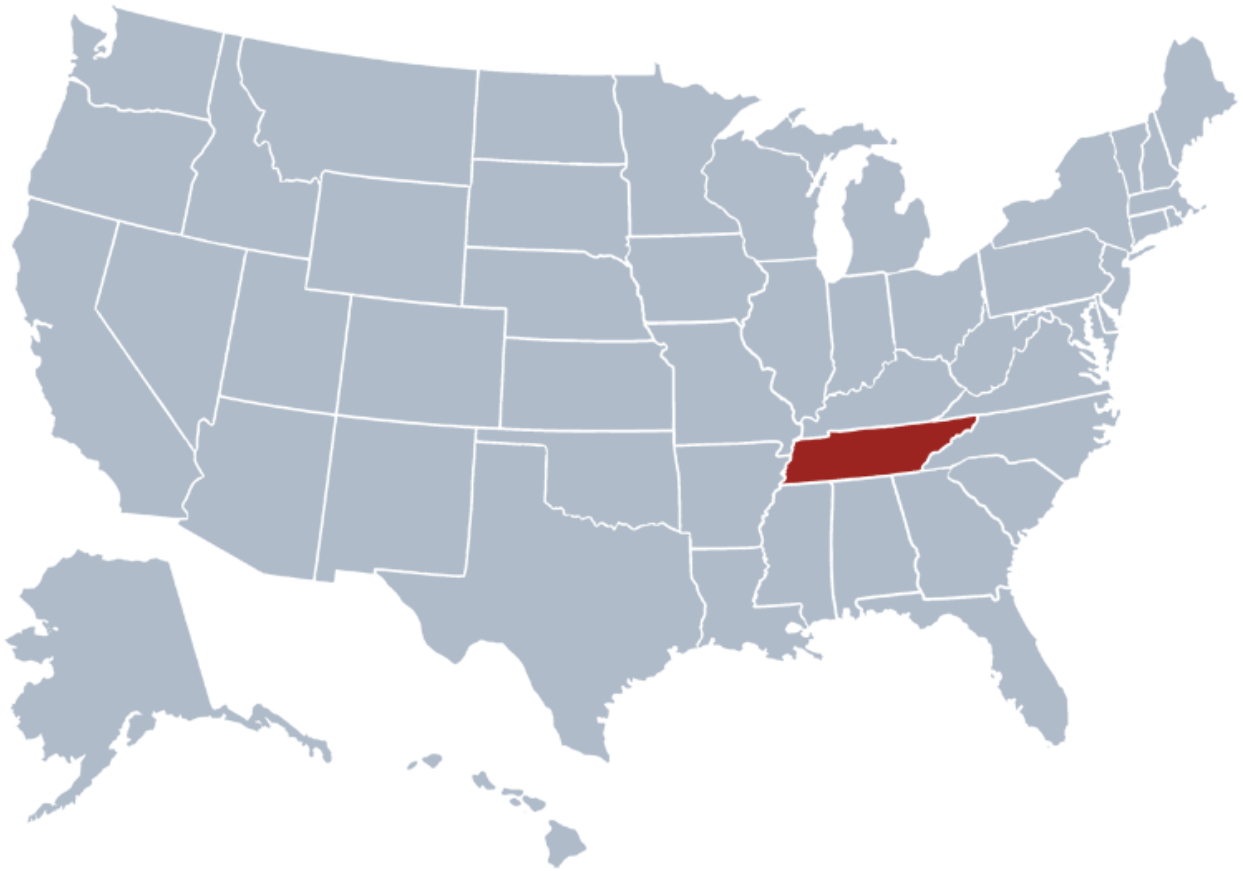
America's Natural Nuclear Bunkers



Iron Creek Tunnel	Custer, SD	
Miners Gateway Tunnel	Pennington County, SD	
Scovel Johnson Tunnel	Pennington County, SD	
Thunderhead Falls Tunnel	Pennington County, SD	



Tennessee





Tennessee Caves

Tennessee has the most caves of any of the U.S. states at 8,350 documented caves. Most are located on private land.

Cave	Location	Other Information
Tuckaleechee Caverns	825 Cavern Rd Townsend, TN	
Forbidden Caverns	455 Blowing Cave Rd Sevierville, TN	
Cumberland Caverns	1437 Cumberland Caverns Rd McMinnville, TN	
Cherokee Caverns	8524 Oak Ridge Hwy Knoxville, TN	
Appalachian Caverns	420 Cave Hill Rd Blountville, TN	
Bell Witch Cave	430 Keysburg Rd Adams, TN	
Bristol Caverns	Bristol, TN	
Raccoon Mountain Caverns	Chattanooga, TN	
Saltpeter Cave Hollow	Macon County, TN	
Cave Cove	Franklin County, TN	
Indian Cave	Grainger County, TN	
Caves Springs Park	Giles County, TN	
Alum Cave Hollow	Hickman County, TN	
Caves Spring Hollow	Moore County, TN	
Cave Hill	Putnam County, TN	
Ruskin Cave Spring	Dickson County, TN	
Peter Cave	Marion County, TN	
Snail Shell Cave	Rutherford County, TN	
Cave Hollow	Cannon County, TN	



Cave Gap Hollow	Hancock County, TN	
Stone Cave	Sequatchie County, TN	
Cave Hollow	Wayne County, TN	
Cave Bluff	Maury County, TN	
Bone Cave State Park	Van Buren County, TN	
Alum Cave Hollow	Clairborne County, TN	
Whitehearth Cave	Franklin County, TN	

Tennessee Mines

Mine	Location by County	Other Information
Burra Burra	Ducktown, Polk County	Inactive or closed copper mine
Belle Hawkins Mine	Carter County	
Bentley Mine	Carter County	
Big Rock Prospect	Carter County	
Blackburn Prospect	Carter County	
Boiling Spring Prospect	Carter County	
Butler Mine	Carter County	
Cabbage Creek Prospect	Carter County	
Cable Prospect	Carter County	
Camp Hollow Mine	Carter County	
Bear Wallow Mine	Carter County	
Blevins Mine	Carter County	
Blue Spring Mine	Carter County	



Cardens Bluff Mine	Carter County	
Cedar Hill Mine	Carter County	
Elk Mine	Carter County	
Griffith Mine	Carter County	
Belle Hawkins Mine	Johnson County	
Bentley Mine	Johnson County	
Butler Mine	Johnson County	
Camp Hollow Mine	Johnson County	
Campbell Mine	Johnson County	
Davis Mine	Johnson County	
Doe Valley Mine	Johnson County	
Dry Run Mine	Johnson County	
Flint Knob Mine	Johnson County	
Freeman and Young Mine	Johnson County	
Gentry Mine	Johnson County	
Goss Mine	Johnson County	
Haskell Mine	Johnson County	
Hogback Mine	Johnson County	
Huckleberry Ridge Mine	Johnson County	
King Mine	Johnson County	
Lipford Prospect	Johnson County	
Little Mountain Mine	Johnson County	
Maxwell Mine	Johnson County	
Neely Mine	Johnson County	
Neil Mine	Johnson County	
Reynolds Mine	Johnson County	
Sebert Prospect	Johnson County	
Sheets Prospect	Johnson County	

America's Natural Nuclear Bunkers



Shoun Mine	Johnson County	
Shouns Prospect	Johnson County	
Silver Lake Mine	Johnson County	
State Line Mine	Johnson County	
Taylor Valley Mine	Johnson County	
Walker Mine	Johnson County	
Wallace Prospect	Johnson County	
Ward Mine	Johnson County	
Watauga River Mine	Johnson County	
Adams Mine	Cocke County	
Blanchard Mine	Cocke County	
Bry Fork Prospect	Cocke County	
Darky Tom Mine	Cocke County	
Dickey Mine	Cocke County	
East Meyer Mine	Cocke County	
Krebs Mine	Cocke County	
Moccasin Gap Mine	Cocke County	
Mooneyham Mine	Cocke County	
Mud Tunnel Hollow Mine	Cocke County	
Oliver Mine	Cocke County	
Spence Mine	Cocke County	
Stone Mine	Cocke County	
West Meyer Mine	Cocke County	
White Rock Hollow Mine	Cocke County	
Williams Mine	Cocke County	
Wood Mine	Cocke County	

America's Natural Nuclear Bunkers



Big Moccasin Mine	Unicoi County	
Britt Mine	Unicoi County	
Davenport Mine	Unicoi County	
Dry Branch Mine	Unicoi County	
East Baptist Hollow Mine	Unicoi County	
Embree Number 13 Mine	Unicoi County	
Embree Number 14 Mine	Unicoi County	
Embree Number 15 Mine	Unicoi County	
Fowler Mine	Unicoi County	
Frog Mine	Unicoi County	
John Brummett Mine	Unicoi County	
Jones Mine	Unicoi County	
Lick Log Shaft Mine	Unicoi County	
Lower Red Cut Mine	Unicoi County	
Madcap Mine	Unicoi County	
New Peach Orchard Mine	Unicoi County	
Number Five Mine	Unicoi County	
Peach Orchard Mine	Unicoi County	
Sam Brummett Mine	Unicoi County	
Simmons Branch Mine	Unicoi County	
Starnes Mine	Unicoi County	

America's Natural Nuclear Bunkers



Street Mine	Unicoi County	
Tunnel Mine	Unicoi County	
Unicoi Mine	Unicoi County	
Upper Red Cut Mine	Unicoi County	
West Baptist Hollow Mine	Unicoi County	
West Ore Bank Mine	Unicoi County	
Burkett Mine	Lawrence County	
Cedar Point Mine	Lawrence County	
Couch Mine	Lawrence County	
Dodd Mine	Lawrence County	
Drake Mine	Lawrence County	
Hessemer Number One Mine	Lawrence County	
Hessemer Number Two Mine	Lawrence County	
Hopkins Prospect	Lawrence County	
Ironsides Mine	Lawrence County	
Little Hill Mine	Lawrence County	
McKinney Mine	Lawrence County	
Pinkney Mine	Lawrence County	
Powell Mine	Lawrence County	
Pruitt Mine	Lawrence County	
Seavy-Lull Mine	Lawrence County	
Sharp Mine	Lawrence County	
Wisdom Mine	Lawrence County	
Wright Mine	Lawrence County	
Barnes Mine	Hamilton County	
Bennett Mine	Hamilton County	



Big Government Mine	Hamilton County	
Big Soddy Number Seven Mine	Hamilton County	
Big Soddy Number Three Mine	Hamilton County	
Brannan-Montague Mine	Hamilton County	
Burchard Mine	Hamilton County	
Daisy Mine	Hamilton County	
Dill Mine	Hamilton County	
Doc Spangle Mine	Hamilton County	
Hatfield and Luttrell Mine	Hamilton County	
Hixson Mine	Hamilton County	
Hornville Mine	Hamilton County	
Isabella Stewart Mine	Hamilton County	
Luther Milligan Mine	Hamilton County	
Nixon Prospect	Hamilton County	
Richard Lewis Number Eight Mine	Hamilton County	
Savage Mine	Hamilton County	
Sharp Mine	Hamilton County	
Smith Prospect	Hamilton County	
Soddy Number One Mine	Hamilton County	
Tate Mine	Hamilton County	

America's Natural Nuclear Bunkers



Arnold Number Two Mine	Claiborne County	
Bunch Hollow Mine	Claiborne County	
Fork Ridge Mine	Claiborne County	
Kings Bend Mine	Claiborne County	
Mooneyham Mine	Claiborne County	
Pruden Number Six Mile	Claiborne County	
Straight Creek Mines	Claiborne County	
Upper Eagan Mine	Claiborne County	
Bruce Prospect	Claiborne County	
Allens Creek Mines	Lewis County	
Christian Prospect Number Four	Lewis County	
Christian Prospect Number One	Lewis County	
Christian Prospect Number Three	Lewis County	
Christian Prospect Number Two	Lewis County	
Napier Mine Number One	Lewis County	
Napier Mine Number Two	Lewis County	
Percy Mines	Lewis County	



Tennessee Tunnels

Tunnel	Location	Other Information
Cowan Tunnel/Cumberland Mountain Tunnel	East of Cowan, TN	
Cumberland Gap Tunnel	US-25E, under Cumberland Gap National Historical Park, between Harrogate, TN, and Middlesboro, KY	Twin tunnels



Texas





Texas Mines

Mine	Location	Other Information
Grand Saline	South of Grand Saline, TX Van Zandt County	Salt mine
Hockley Salt Mine/Hockley Gypsum Mine	South of US-290 at Hockley Harris County, TX	29.95024, -95.83969

Texas Tunnels

Tunnel	Location	Other Information
Addison Airport Toll Tunnel	Keller Springs Road under Addison Airport, Addison, TX	
DART Tunnel	Between Pearl/ Arts District Station and Mockingbird Station, Dallas, TX	Twin light rail tunnels; 3.5 miles long
Dallas Pedestrian Network	Downtown Dallas, TX	Pedestrian tunnels
Houston Ship Channel Tunnel	Washburn Tunnel, under Houston Ship Channel/ Buffalo Bayou, between Galena Park and Pasadena, east of Houston, TX	
Houston Tunnel System	Downtown Houston, TX	Pedestrian tunnels

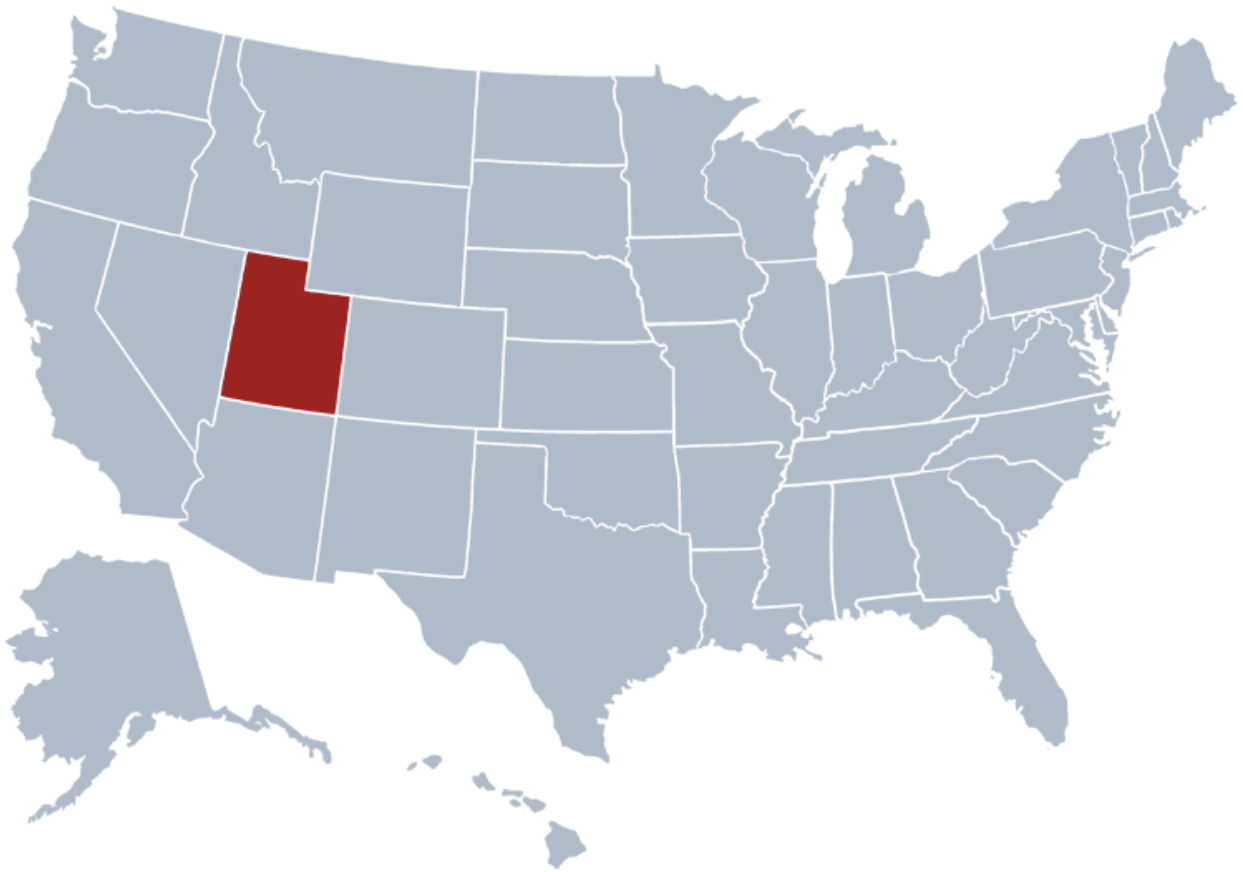
America's Natural Nuclear Bunkers



Santa Fe Terminal Complex	Downtown Dallas, TX	Abandoned rail tunnels
Tandy Center Subway	Fort Worth, TX	Abandoned light rail tunnel



Utah





Utah Caves

Cave	Location	Other Information
Timpanogos	40 miles S of Salt Lake City, UT, in the Wasatch Mountains on State Hwy 92	
Big Brush Creek Cave	Vernal, UT	
Lehman Cave	Great Basin National Park	
Duck Creek Ice Cave	Duck Creek Village, UT	
Bloomington Caves	St. George, UT	Tight spaces
Snow Canyon Lava Tubes	Snow Canyon State Park Near Ivins, UT	
Mammoth Cave	Dixie National Forest	
Crystal Ball Cave	Gandy, UT	
Minnetonka Caves	St. Charles Canyon Near Bear Lake, Logan, UT	
The Wind Caves	Logan, UT	
Logan Cave	Logan, UT	Closed for bats protection
Paris Ice Cave	Paris Canyon, N of Paris, W of St. Charles, UT	

Utah Mines

Mine	Location	Other Information
Sulco	Sevier County, UT	Coal mine



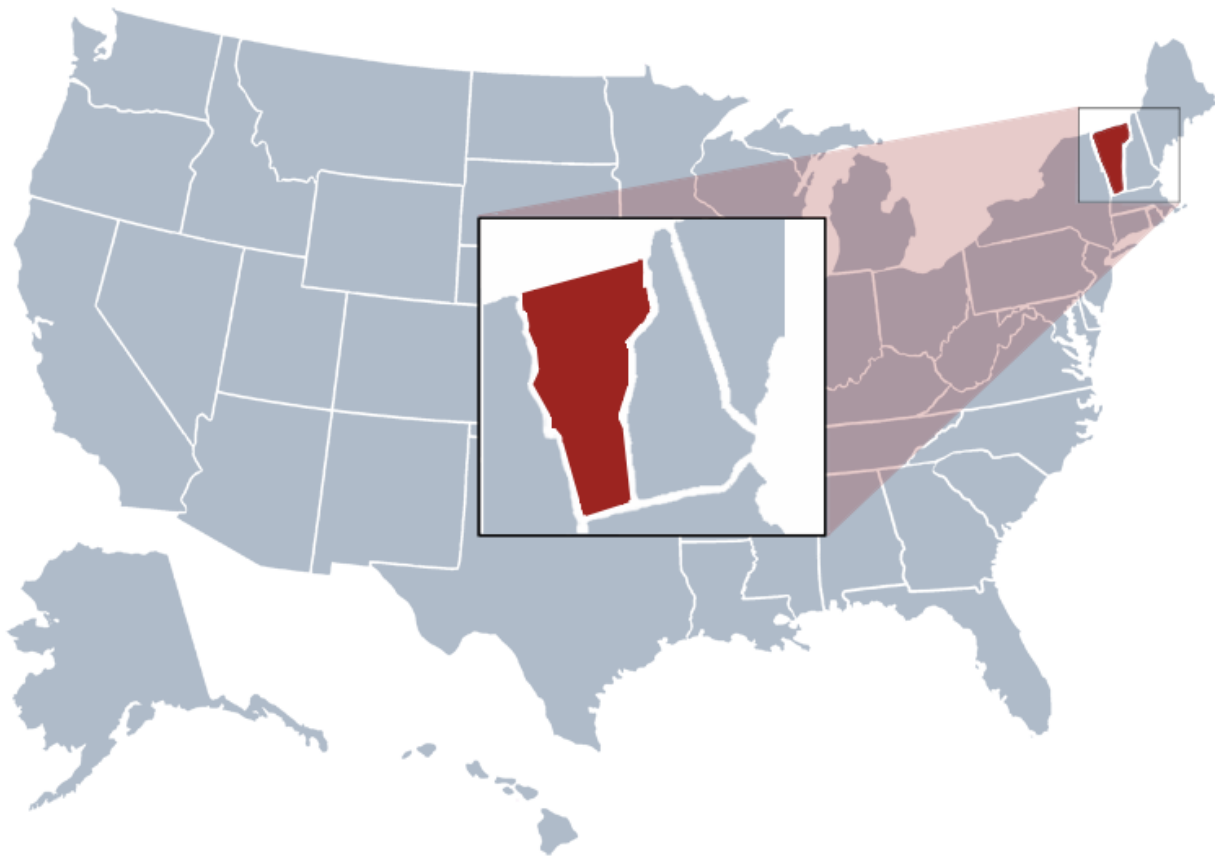
	Approx. 30 miles NE of Salina	
West Ridge Mine	East Carbon, UT	Coal mine
Bingham Canyon	Salt Lake County, UT	Producing copper mine

Utah Tunnels

Tunnel	Location	Other
Zion-Mt. Carmel Tunnel	Mt. Carmel Highway	1.1 mile long



Vermont





Vermont Caves

Cave	Location	Other Information
Chimney Cave/ SICO's Cave Bajus Cave and Rotunda Cave	Chimney Mountain Hamilton County, VT	
Windy River Cave	Bennington County, VT	Private; closed to the public
Easter Cave	Whittingham, VT	
Fern Canyon	Off Goat Farm Road Pittsford, VT	
Mt. Horrid Talus Caves	In the talus slopes of Mt. Horrid	3 caves: Mt Horrid Ice cave Chiller Cave Gargantua Cave
Pittsford Ice Cave	Near Pittsford, VT	
Aeolus Cave/Dorset Bat Cave	Taconic Mountains in East Dorset, VT	Closed
Freedlyville Quarry	Manchester, VT	
Mill Gorge	Quechee State Park Hartford, VT	
Morris Cave	Route 7 Danby, VT	
Nickwackett Cave	Chittenden, VT	
Weybridge Cave	Addison County, VT	

Vermont Mines

Mine	Location	Other Information
Bonazzi Quarry	Caledonia County, VT	



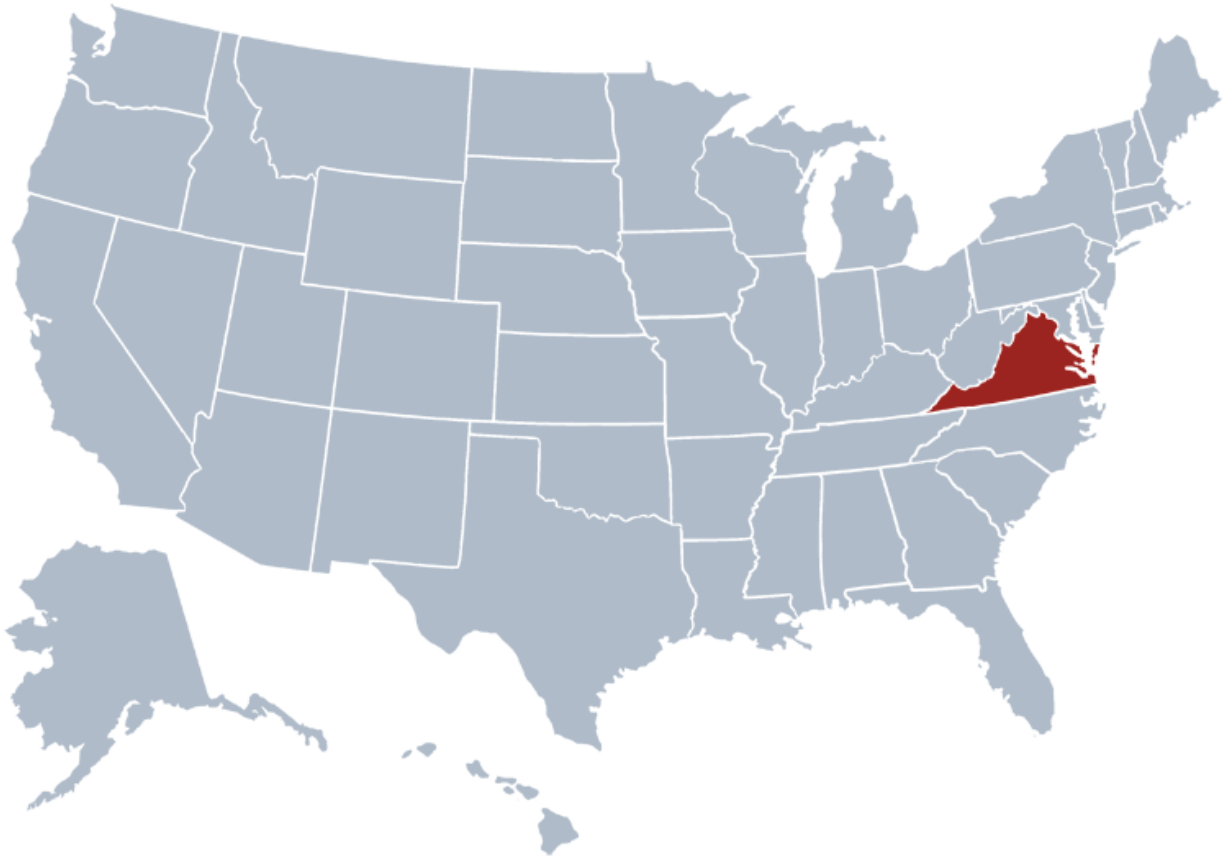
Elizabeth Mine	On the town line between Strafford and Thetford, VT	
Ely Mine	Orange County, VT	
Williams Mine	Windsor County, VT	
Ellis Mine Hollow	Bennington County, VT	
Gold Mine	Plymouth, VT	
Gold Mine	Bridgewater, VT	
Vershire Copper Mine	Vershire, VT	
Vermont Fountain Pike Hill	Orange County, VT	

Vermont Tunnels

Tunnel	Location	Other Information
Bellows Falls Tunnel	Bellows Falls, VT	Rail tunnel
Burlington Tunnel	Burlington, VT	Rail tunnel
Middlebury Tunnel	Middlebury, VT	Proposed rail tunnel under Main St and Merchants Row



Virginia





Virginia Caves

Cave	Location	Other Information
Dixie Caverns	5753 West Main St Salem, VA	
Luray Caverns	907 US Hwy 211 W Luray, VA	
Skyline Caverns	10344 Stonewall Jackson Hwy Royal, VA	
Natural Bridge Caverns	15 Appledore Ln Natural Bridge, VA	
Grand Caverns	5 Grand Caverns Dr Grottoes, VA	
Endless Caverns	1800 Endless Caverns Rd New Market, VA	
Shenandoah Caverns	Just off I-81 at Exit 269	
Natural Tunnel	Natural Tunnel State Park 1420 Natural Tunnel Pkwy Duffield, VA	

Virginia Mines

Mine	Location	Other Information
Allen Mine	Augusta County, VA	
Baker Mountain Mine	Prince Edward County, VA	
Belle Hampton Mine	Pulaski County, VA	



Bennett Mine	Pittsylvania County, VA	
Clinchfield Moss Mines	Dickenson County, VA	
Crimora Mine	Augusta County, VA	
Exeter Mine	Wise County, VA	
Fenwick Mine	Craig County, VA	
Field-Scott Mines	Tazewell County, VA	
Franklin Mine	Fauquier County, VA	
Harris Mine	Augusta County, VA	
Irish Creek Mine	Rockbridge County, VA	
Ivanhoe Shaft	Wythe County, VA	
Kennedy Mine	Augusta County, VA	
Morefield Mine	Amelia County, VA	
Moss Number 2 Mine	Russell County, VA	
Moss Number 3 Mine	Dickenson County, VA	
Peanut Mine	Botetourt County, VA	
Pocahontas Mine	Tazewell County, VA	
Red Mountain Mine	Augusta County, VA	
Ritchpatch Mine	Alleghany County, VA	
Stack Mine	Alleghany County, VA	
Thompsons Mine	Pittsylvania County, VA	
Greenwood Gold Mine	Prince William County, VA Near Independent Hill	

Virginia Tunnels

Tunnel	Location	Other Information
Bee Rock Tunnel	Appalachia	



Big Walker Mountain Tunnel	Interstate 77, south of Bland, VA	
Blue Ridge Tunnel	Rockfish Gap, VA	
Chesapeake Bay Bridge-Tunnel	US-13 beneath Chesapeake Bay, between Virginia Beach, VA, and Northampton County	
Church Hill Tunnel	Richmond, VA	Abandoned
Colonial Parkway Tunnel	Beneath Colonial Williamsburg historic district Williamsburg, VA	
Downtown Tunnel	Interstate 264 beneath Elizabeth River between Portsmouth and Norfolk, VA	
East River Mountain Tunnel	I-77, between Bland County, VA, and Mercer County, WV	
Greenwood Tunnel	Chesapeake and Ohio Railway Near Greenwood, VA	Abandoned
Hampton Roads Bridge-Tunnel	Interstate 64 beneath Hampton Roads between Hampton and Norfolk, VA	
Mary's Rock Tunnel	Mile marker 32.2 on Skyline Drive, Shenandoah National Park, south of US-211	
Midtown Tunnel	US-58 beneath Elizabeth River	

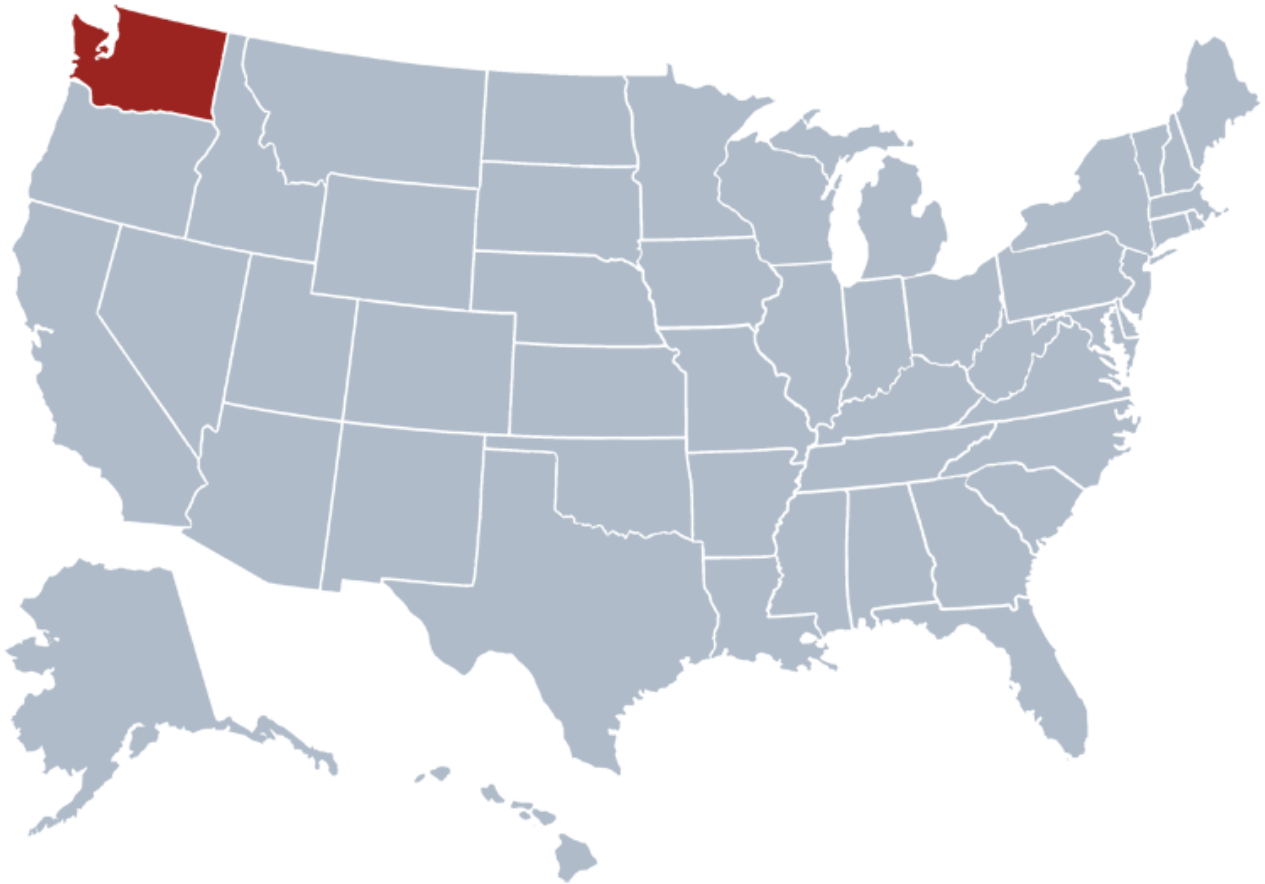
America's Natural Nuclear Bunkers



	between Portsmouth and Norfolk, VA	
Monitor-Merrimac Memorial Bridge-Tunnel	Interstate 664 beneath Hampton Roads between Newport News and Suffolk, VA	
Natural Tunnel	Norfolk Southern Railway Near Duffield, VA	Actually a naturally formed cave used as a railroad tunnel
Pedestrian Tunnel	Beneath Shirley Highway (I-395) Between Army Navy Drive and Pentagon south parking lot Arlington, VA	



Washington





Washington Caves

Cave	Location	Other Information
Ape Cave	45 miles off I-5 on State Hwy 504 to Spirit Lake Gifford Pinchot National Forest	Latitude: 46.108086 N Longitude: 122.211877W
Boulder Cave	Old River Rd Naches, WA	
Gardner Cave	In Crawford State Park 11 miles north of Metaline, WA	
Ice Cave	6 miles SW of Trout Lake	
Allbright Cave	Okanogan, WA	
Big Four Ice Caves	Big Four Mountain, 21 miles East of Granite Falls, WA	Latitude 48.0539N Longitude: 121.5196W
Blade Cave	On Mount St. Helens	Small cave
Blood Cave	Denny Mountain	
Cheese Cave	Gifford Pinchot National Forest SW of Trout Lake, WA	45°59'16.6"N 121°33'1.5"W

Washington Mines

Mine	Location	Other Information
Tubal Cain	Buckhorn Wilderness, east of Olympic National Park, WA	
Bodie Mine	Okanogan County, WA	Gold mine

America's Natural Nuclear Bunkers



Boundary Red Mountain Mine	Whatcom County, WA	Gold mine
Admiral Mine	Stevens County, CA	
Aladdin Mine	Stevens CounWA	
Anchor Mine	Okanogan County	
Azurite Mine	Whatcom County	
Bechtol Mine	Stevens County	
Bella May Mine	Pend Oreille County	
Bernhardt Mine	Okanogan County	
Big Chief Mine	Stevens County	
Big Iron Mine	Stevens County	
Black Prince Mine	Skamania County	
Blue Ridge Mine	Stevens County	
Caldo Mine	Chelan County	
Cannon Mine	Chelan County	
Chewelah Silver Mine	Stevens County	
Diamond Mine	Skagit County	
Dipper Mine	Stevens County	
Double Standard Mine	Stevens County	
Elsnor Mine	Kittitas County	
Excelsior Mine	Whatcom County	
Favorite Mine	Okanogan County	
First Thought Mine	Okanogan County	
Galena Knob Mine	Stevens County	
Goat Mine	Whatcom County	
Gold Hill Mine	Whatcom County	
Gold Hill Mine	Pend Oreille County, WA	
Illinois Mine	Whatcom County, WA	
Imperial Copper Mine	Stevens County, WA	
Independence Mine	Lewis County, WA	
Independence Mine	Kittitas County, WA	
Iroquois Mine	Stevens County, WA	



Ivanhoe Mine	Okanogan County, WA	
Ivanhoe Tunnel	Okanogan County, WA	
Lakeview Mine	Stevens County, WA	
Lasota Mine	Pend Oreille County, WA	
Lang Mine	Skamania County, WA	
Last Chance Mine	Pend Oreille County, WA	
Last Chance Mine	Skamania County, WA	
Last Hope Mine	Skamania County, WA	
Magestic Mine	Lewis County, WA	
Maki Mine	Stevens County, WA	
McPherson Mine	Stevens County	
Queen Bee Mine	Pierce County, WA	
Queen Seal Mine	Stevens County, WA	
Rainbow Mine	Okanogan County, WA	
Ranch View Mine	Stevens County, WA	
Red Mountain Mine	Chelan County, WA	
Red Mountain Mine	Whatcom County, WA	
Sailor Boy Mine	Okanogan County, WA	
Security Mine	Okanogan County, WA	

Washington Tunnels

Tunnel	Location	Other Information
Cascade Tunnel	BNSF Railway, near Stevens Pass	

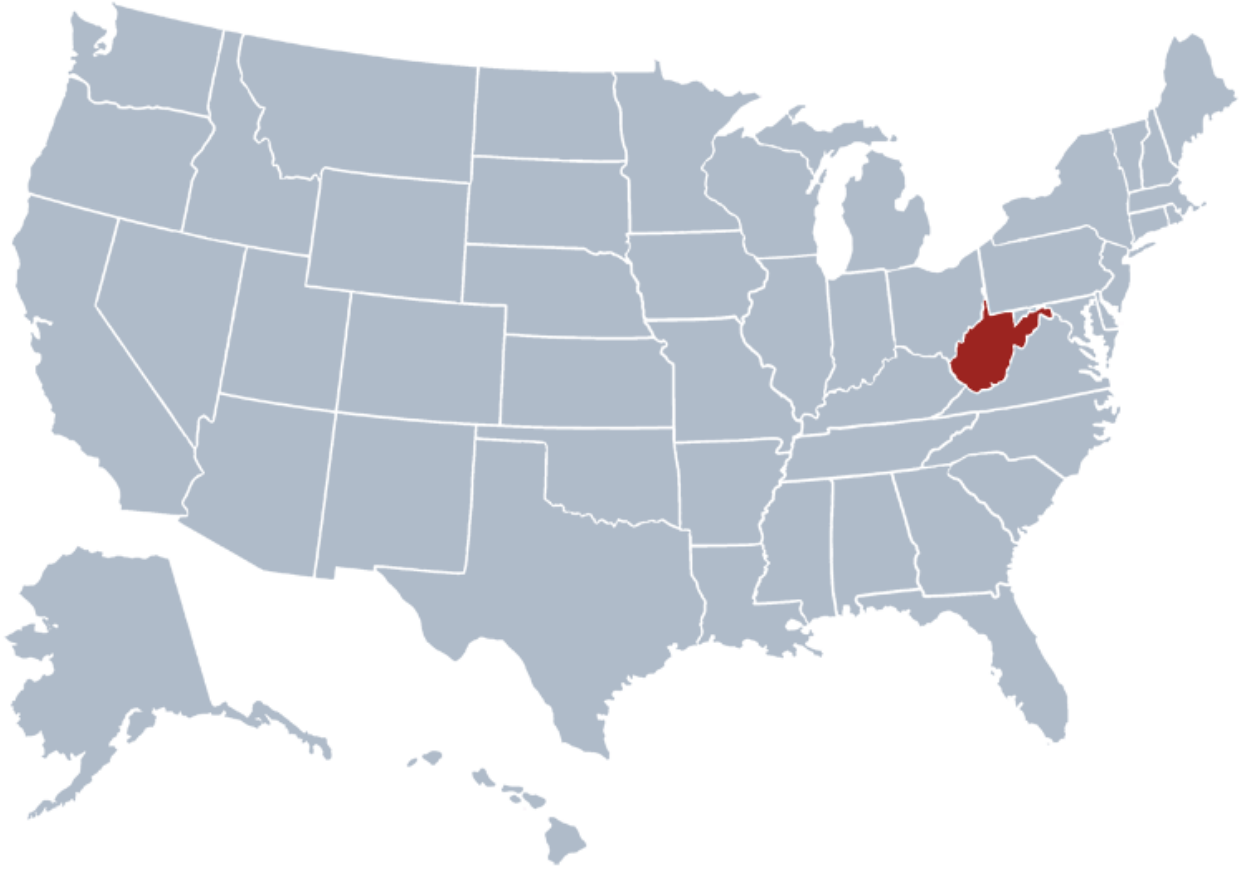
America's Natural Nuclear Bunkers



Downtown Seattle Transit Tunnel	Links light rail and King County Metro buses in Seattle, WA	
Great Northern Tunnel	BNSF Railway, Seattle, WA	
Mount Baker Tunnel	Interstate 90 Seattle, WA	
Stampede Tunnel	BNSF Railway Near Easton, WA	



West Virginia





West Virginia Caves

Cave	Location	Other Information
Cave Branch	Summers County, WV	
Cave	Pendleton County, WV	
Cave Hollow	Wirt County, WV	
Lost World Caverns	Lewisburg, WV	
Organ Cave	Near Ronceverte, WV	
Seneca Caverns	11 miles from Seneca Rocks in Pendleton County, WV	
Smokehole Caverns	8 miles west of Petersburg, WV On State Route 28	
Sinks of Gandy	Randolph County, WV	
Caudy's Castle	Hampshire County, WV	
Seneca Caverns	3 miles from US-Route 33 at Riverton, WV	

West Virginia Mines

Mine	Location	Other Information
McElroy Mine	From Ohio River to Cameron, WV	Coal mine
Loveridge #22	Fairview, WV	Coal mine
Robinson Run #95	Shinnston, WV	Coal mine
Federal #2	Monongalia County, WV	Coal mine
Alexander Mine	Marshall County, WV	
Blacksville #2 Mine	Monongalia County, WV	



Enviro Energy Mine	Randolph County, WV	
Exhibition Mine	Raleigh County, WV	
Federal #1 Mine	Monongalia County, WV	
Federal #2 Mine	Monongalia County, WV	
Ireland Mine	Marshall County, WV	
Kaymoor #1	Fayette County, WV	
McElroy Mine	Marshall County, WV	
Weirton Mine	Monongalia County, WV	
Williams Mine	Harrison County, WV	
Windsor Mine	Brooke County, WV	

West Virginia Tunnels

Tunnel	Location	Other Information
Great Bend Tunnel	Just west of Talcott, WV	6,477 feet long
Big Bend Tunnel	Just west of Talcott, WV	6,188 feet long
Board Tree Tunnel	North of Littleton, WV	
Randolph Tunnel	NE of Hansrote, WV	
Stuart Tunnel	Between Hansrote and Magnolia, WV	
Graham Tunnel	NE of Paw Paw, WV	
Carothers Tunnel	Just NE of Paw Paw, WV	
East River Mountain Tunnels	I-77, between Mercer County, WV, and Bland County, VA	

America's Natural Nuclear Bunkers



Kingwood Tunnels: Abandoned Rail Tunnel	Just west of Tunnelton, WV	Abandoned and sealed
Kingwood Tunnels: Active Rail Tunnel	Just west of Tunnelton, WV	
Memorial Tunnel	Formerly West Virginia Turnpike/I-77	Abandoned and bypassed
Tunnel #1	Wheeling, WV	
Wheeling Tunnel	Wheeling, WV	



Wisconsin





Wisconsin Caves

Cave	Location	Other Information
Cave of the Mounds	2975 Cave of the Mound Rd Blue Mounds, WI	
Crystal Cave	W965 State Rd 29 Spring Valley, WI	
Eagle Cave	16320 Cavern Ln Blue River, WI	
Kickapoo Indian Caverns	700 Hickory St Wauzeka, WI	
Cherney Maribel Caves	Cherney Maribel Caves County Park Manitowoc County, WI	
Ledge View Caves	Ledge View Nature Center Calumet County, WI	

Wisconsin Mines

Mine	Location	Other Information
Acme Mine	Grant County, WI	
Burkett Mine	Lafayette County, WI	
Calumet and Hecla Mine	Lafayette County, WI	
Cary Mine	Iron County, WI	
Homestead Mine	Grant County, WI	
Jackson County Iron Mine	Jackson County, WI	
Mifflin Mine	Iowa County, WI	
Rasque Mine	Grant County, WI	

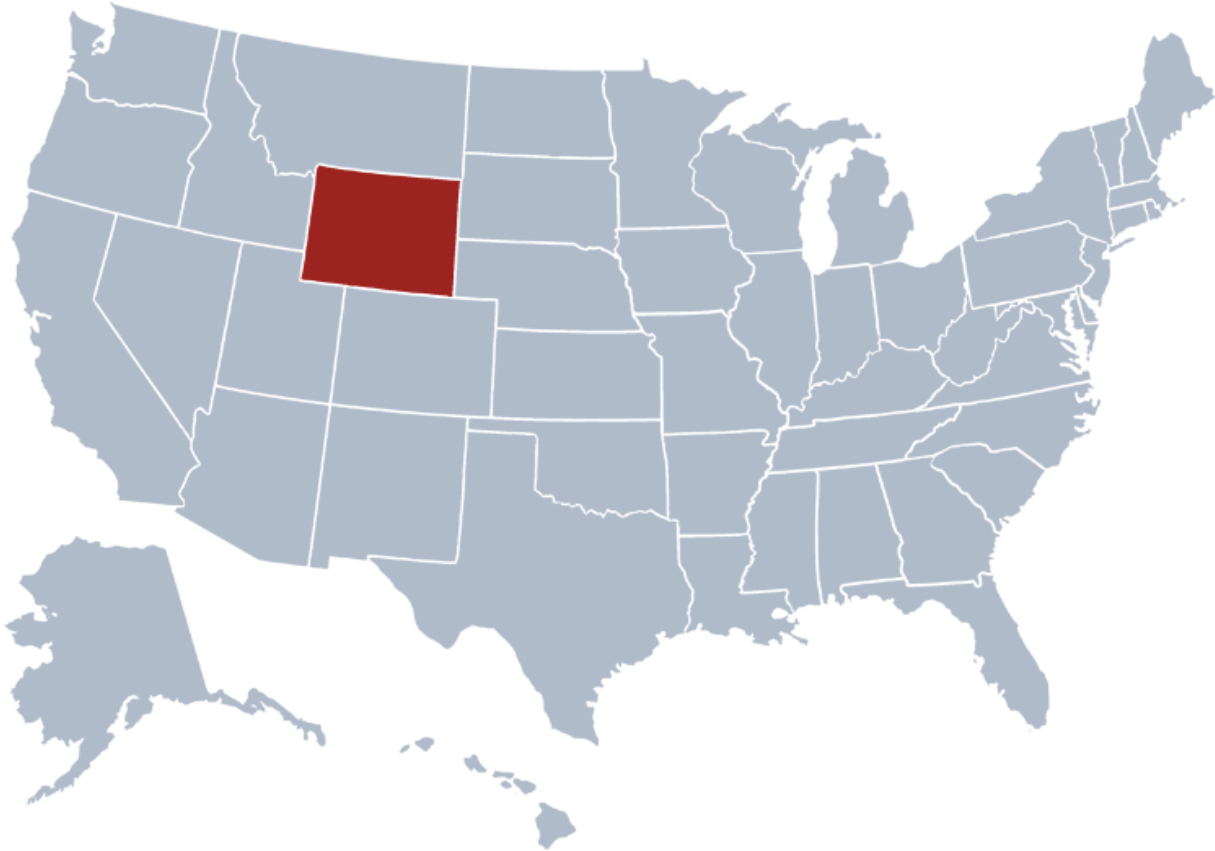


Wisconsin Tunnels

Tunnel	Location	Other Information
Concordia University	Mequon, WI	4 miles; connects campus building basements



Wyoming





Wyoming Caves

Cave	Location	Other Information
Horsethief Cave	In the Big Horn Mountains Northern part of Wyoming on the Montana border	
Tongue River Cave	Big Horn National Forest West of Dayton, WY	
Natural Trap Cave	Bighorn Mountains	
Sinks Canyon Cave	Lander, WY	
Darby Wind Cave	Near Driggs, WY, at the end of Darby County Road	
Mummy Cave	Park County, WY	
Kane Cave	Northeastern Big Horn Basin	

Wyoming Mines

Mine	Location by County	Other Information
3R Mine	Teton County	
A A Johnson Property Mine	Crook County	
A A Sisson Mine	Crook County	
A H Claim Mine	Crook County	
A Number One Claim	Carbon County	
A R Nelson Property Mine	Crook County	
Campbell Number One Mine	Johnson County	

America's Natural Nuclear Bunkers



Campbin and West Mine	Campbell County	
Campstool Eleven Mine	Crook County	
Campstool Nine Mine	Crook County	
Canary Number Two Mine	Fremont County	
Eagle Mine	Park County	
Eagle Number Five Mine	Fremont County	
Eagle Numbers Two and Four Mines	Fremont County	
Eagle Pass Pit	Park County	
Easom Mine	Carbon County	
East Fork Mine	Fremont County	
Evans Mine	Sheridan County	
Eveland Mine	Campbell County	
Evening Star Mine	Park County	
Everist Mine	Carbon County	
Extended Breer Number Two Mine	Washakie County	
Glenrock Number One Mine	Converse County	
Glenrock Number Two Mine	Converse County	
Golden Goose Number Two Mine	Laramie County	
Golden Key Mine	Albany County	
Golden Ridge Tunnel	Park County	
Gomer Mine	Lincoln County	
Good Fortune Mine	Platte County	
J.C. Vieragutz Property Mine	Crook County	
J.J Claims Number Four Mine	Fremont County	
Jabcig Mine	Sweetwater County	
Jack Christensen Mine	Johnson County	

America's Natural Nuclear Bunkers



Jack Creek Area Mine	Sublette County	
Jack Creek Mine	Carbon County	
Lake Resort Area Mine	Albany County	
Lander Area Number One Mine	Fremont County	
Lander Area Number Two Mine	Fremont County	
Laramie Energy Research Center Mine	Carbon County	
Laramie Range Mine	Albany County	
Larsen Mine	Carbon County	
Mayworth Number Six Mine	Johnson County	
MBW Number One Mine	Fremont County	
McGraw Copper Mine	Fremont County	
McGuffey Mine	Park County	
Painter Mine	Park County	
Paintrock Area Mine	Big Horn County	
Palmer Canyon Mine	Albany County	
Radiant Mine	Lincoln County	
Rainbow Mine	Sweetwater County	
Rainbow Mine	Sublette County	
Sailboat Number One Mine	Fremont County	
Saint Lawrence Ridge Mine	Fremont County	
Saint Louis Mines	Fremont County	
Sampo Mine	Carbon County	
Ullery Mine	Johnson County	
Union Pacific Number One Mine	Sweetwater County	
Union Pacific Number Three Mine	Sweetwater County	



Union Pacific Number Two Mine	Sweetwater County	
Union Peak Mine	Sublette County	
Valley Ranch Mine	Big Horn County	
Valley View Mine	Sweetwater County	
Van Eugenum Number One Mine	Campbell County	
Van Eugenum Number Two Mine	Campbell County	
Vanguard Mine Number 1	Carbon County	

Wyoming Tunnels

Tunnel	Location	Other Information
Green River Tunnel	I-80, Green River Mile Marker 89	



What to Do in a Nuclear Attack

Nuclear attacks are survivable unless you happen to be at ground zero. The biggest factor that will determine whether you survive or die is how you react. It is absolutely necessary that you find shelter immediately.

There are two kinds of nuclear shelters – blast shelters and fallout shelters:

Blast Shelters

Blast shelters offer protection against the initial effects of the blast, including blast pressure, heat, fire, and initial radiation. They will not withstand a direct hit but offer good protection to those a few miles away. If you see the flash of a nuclear explosion, take shelter in a blast shelter immediately.

Fallout Shelters

Fallout shelters offer protection from radiation after the initial blast. A good fallout shelter offers dense shielding, such as thick walls, and puts distance between you and the fallout particles. An underground area offers more protection than the first floor. In a high-rise building, a spot in the center of the building might be best – more walls between you and the fallout in every direction.

Fallout radiation loses intensity over time. The greatest threat is during the first two weeks. After a few weeks, fallout radiation will have declined to about 1% of its initial radiation levels.

Remember that any shelter is better than none at all. Take advantage of what is available to you.

How to Prepare for a Nuclear Attack

Being prepared is essential. We recommend that you do more research on what to store and how to prepare for a nuclear attack. Here are the basics:



- Learn the warning signs and signals for your community. Know what the signals are, how they will be used, what they mean, and how you should react if you hear them.
- Maintain a disaster supply kit with food, water, medications, and fuel that will support your family for at least two weeks – longer is even better. Keep it easily accessible in case you need to move quickly.
- Locate designated fallout shelters in your community and other suitable shelters. Make a list of potential shelters near your home, office, and schools. Make sure all family members know the nearest shelters and what to do if a warning is given.

What to Do During a Nuclear Attack

If you are close enough to see the flash, you will be hit by a blast shock in about 30 seconds and radioactive fallout within 20 minutes. Take cover from the blast immediately; then move to your fallout shelter.

- Do not look at the flash or fireball – it could blind you.
- Take shelter immediately, taking your two-week supply kit with you. Go below ground or to a heavily sheltered place. If you are outside and away from any buildings or structures when you see the flash, lay flat on the ground or in a ditch or low spot. Shield your head. Stay there until the blast shockwave passes; then seek shelter.
- Keep a battery-powered radio with you, and listen for official information, especially local information.
- Do not leave the shelter until officials say it is safe. Depending on your position and wind patterns, it could take a day or up to a month for radiation levels to drop to a safe level. The heaviest fallout will occur within 24 hours downwind from the explosion.
- Maintain sanitary conditions within your shelter space.

Get prepared now, while the threat is low. If threat levels rise, the cost of food and supplies will rise exponentially. At the very least, you need a



two-week to 30-day supply of food for every member of your family and the supplies to sustain life while in a shelter. Plan now, and stay safe.